



COMUNE DI  
VALSAMOGGIA



# RUE

## VARIANTE 2018

(L.R. 24 marzo 2000 n. 20 art 33)

---

Stralci cartografici delle modifiche derivanti dalle  
decisioni sulle osservazioni

---

Adozione

Approvazione

Del. c.c. n. 80 del 30/10/2018

**Comune**

**Sindaco**

**Assessore**

---

Valsamoggia

Daniele RUSCIGNO

Daniele RUSCIGNO

---

**Responsabile di Progetto**

Federica BALDI (area gestione e sviluppo del territorio)

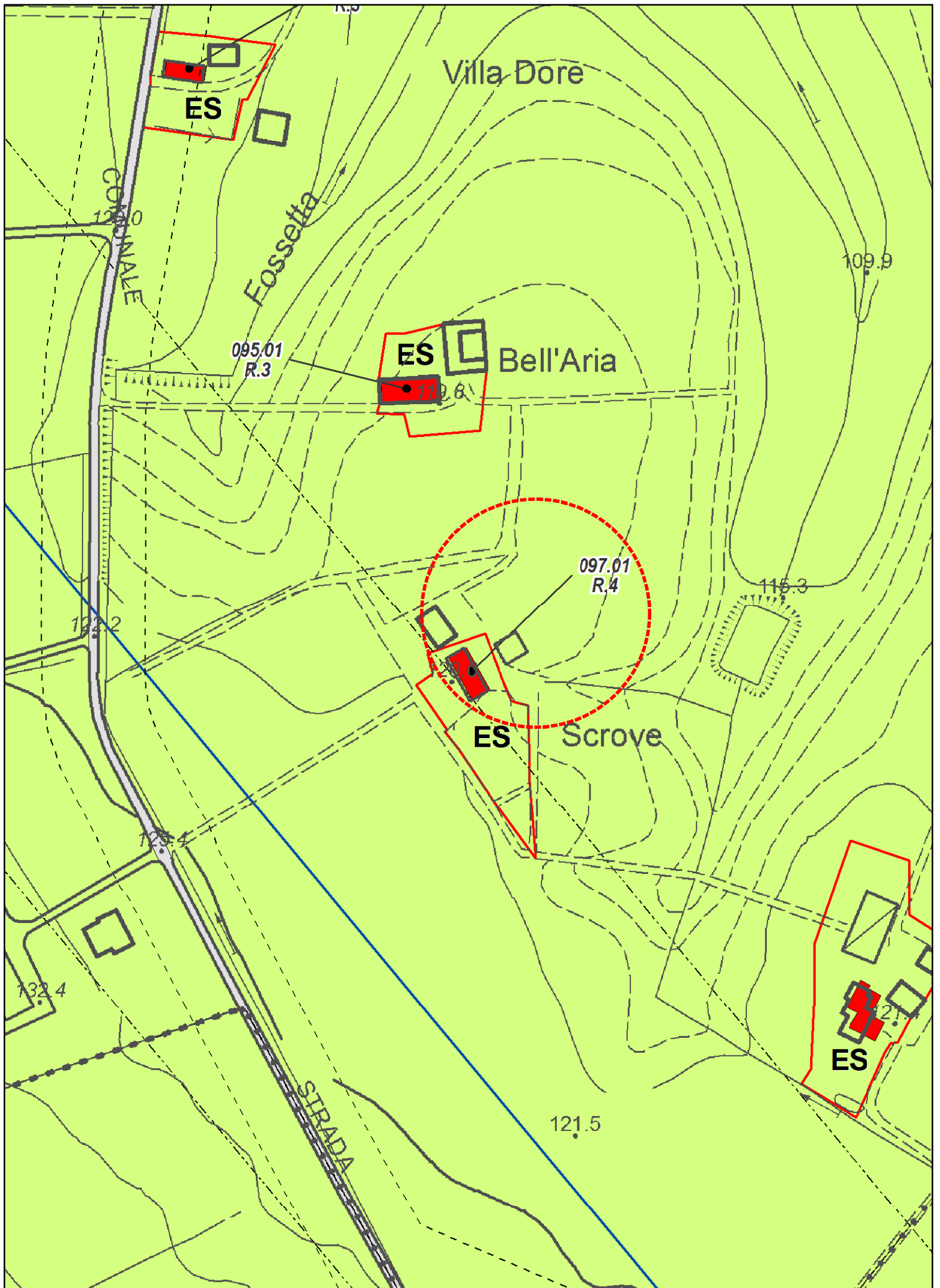
## **Gruppo di lavoro**

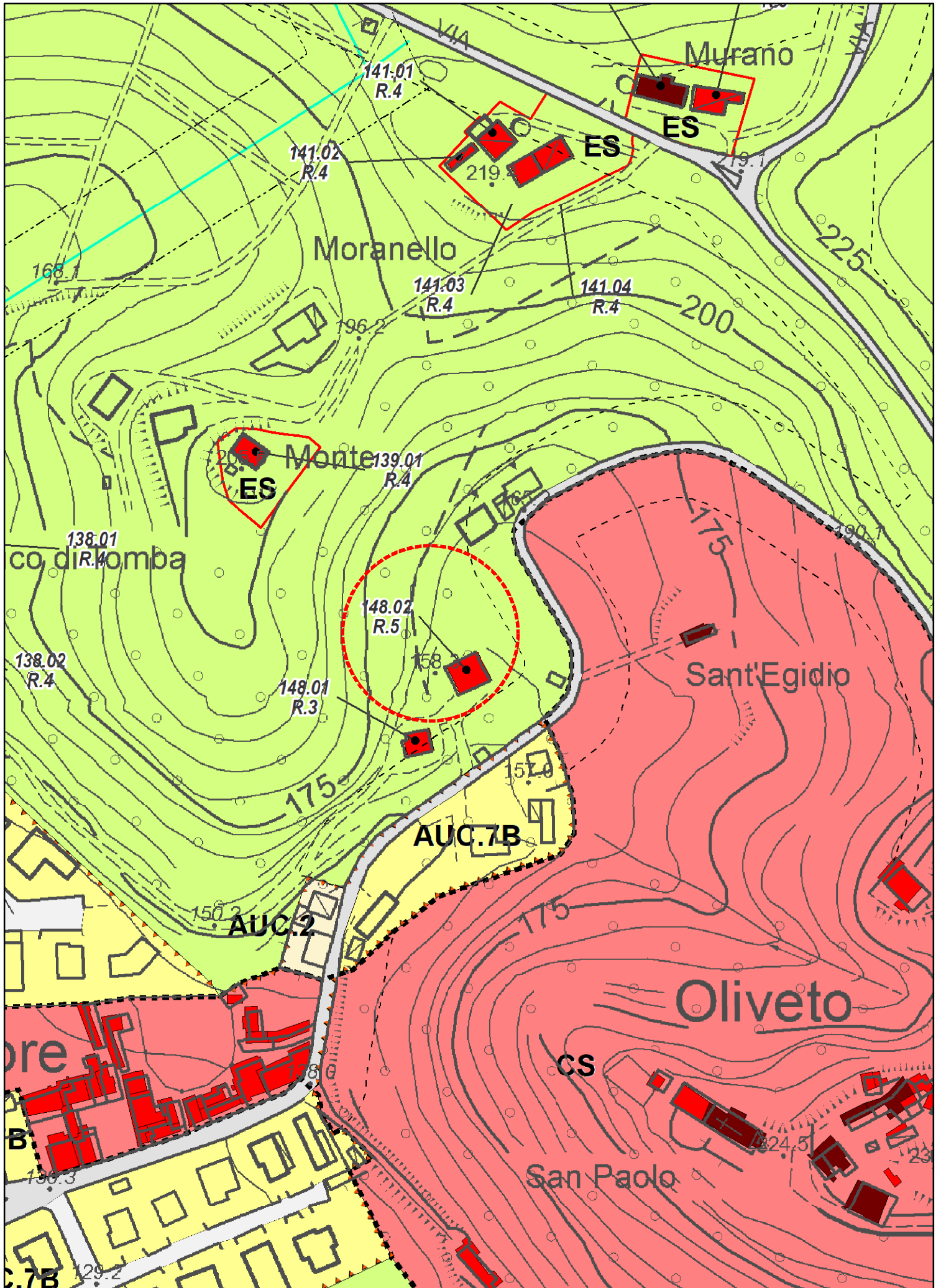
---

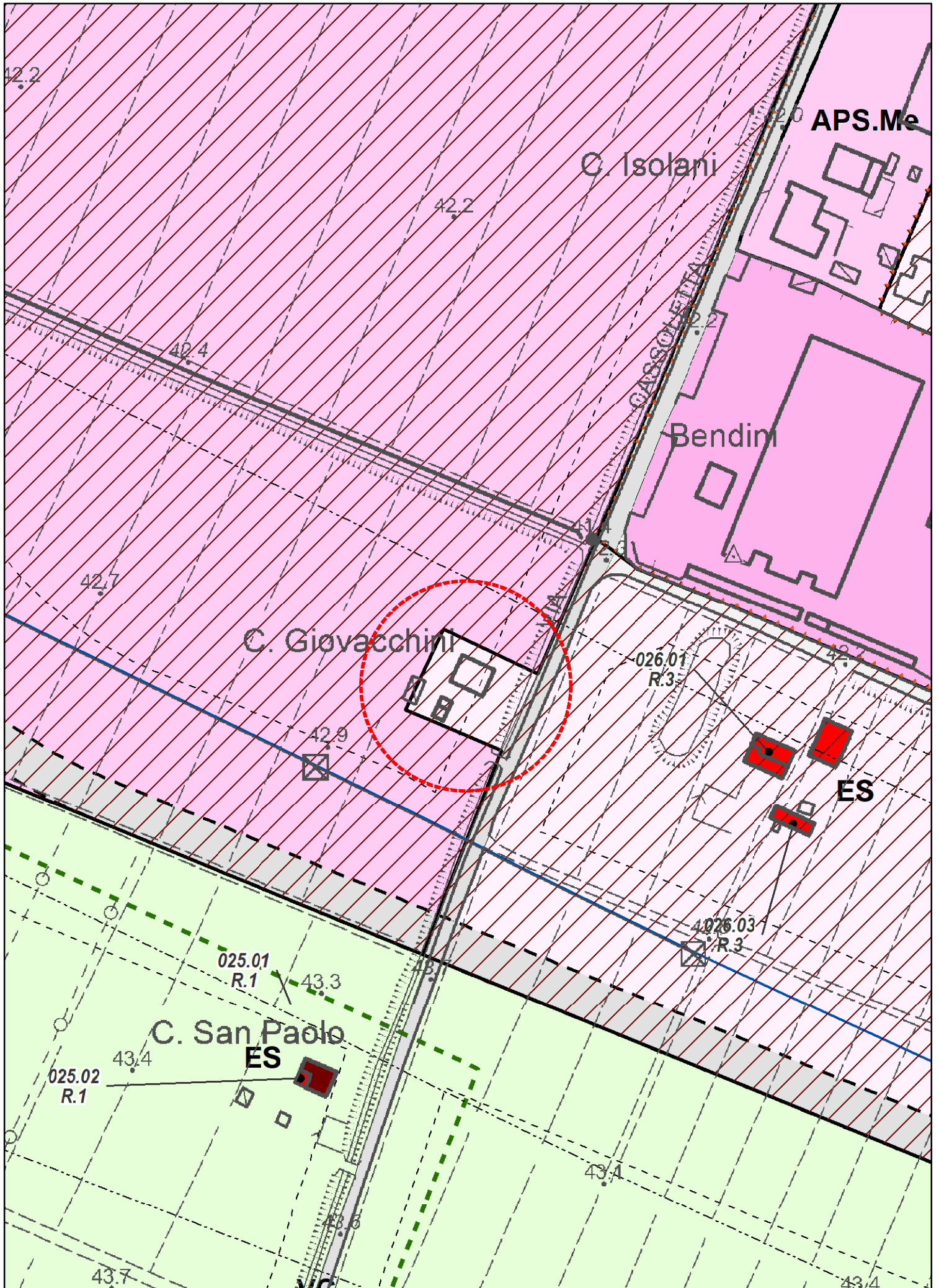
Federica BALDI (Responsabile Area Gestione e Sviluppo del Territorio)

Lucia LO IACONO (elaborazione dati e ricerche)

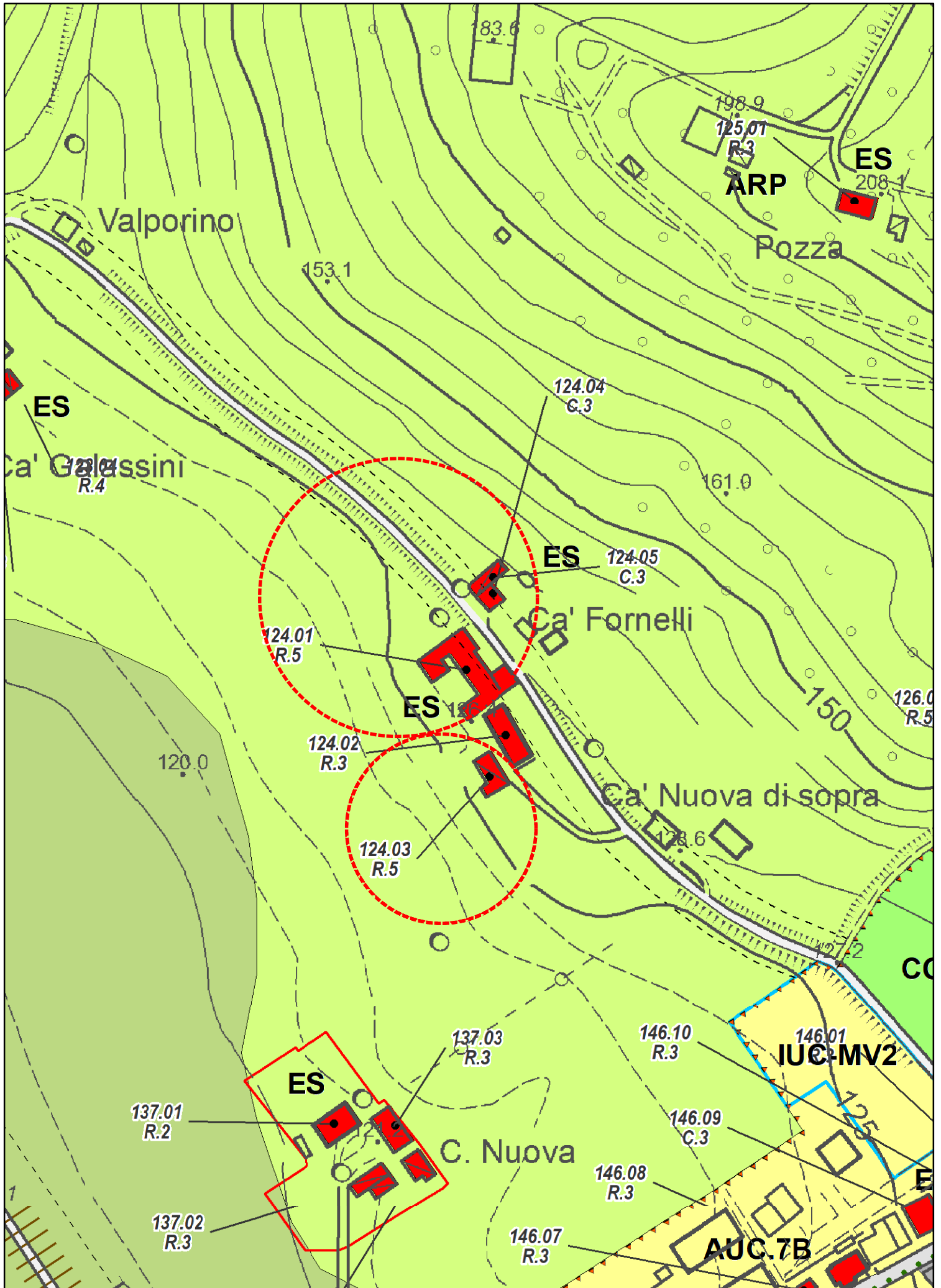
Gianluca GENTILINI (SIT – elaborazioni cartografiche)

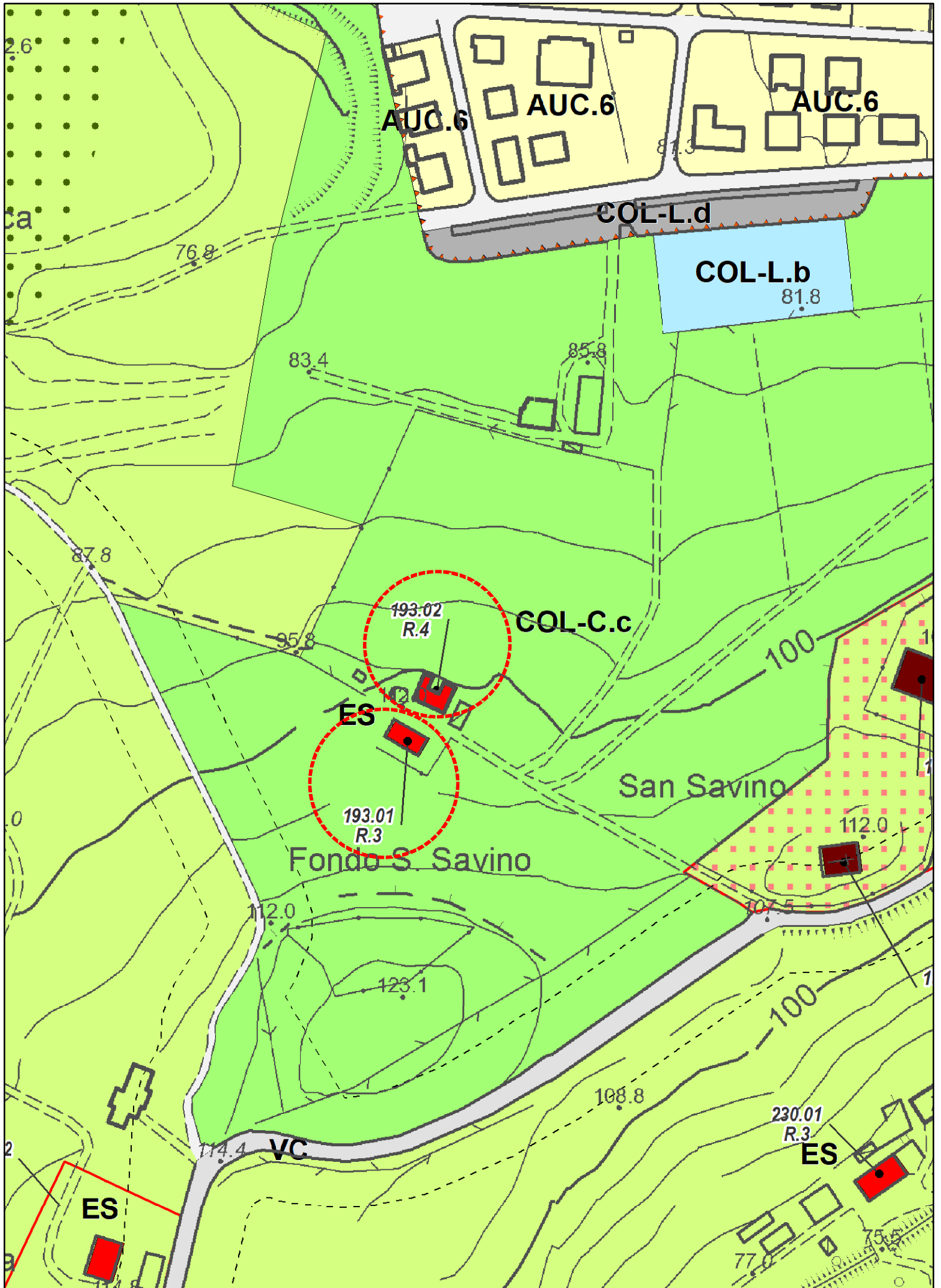


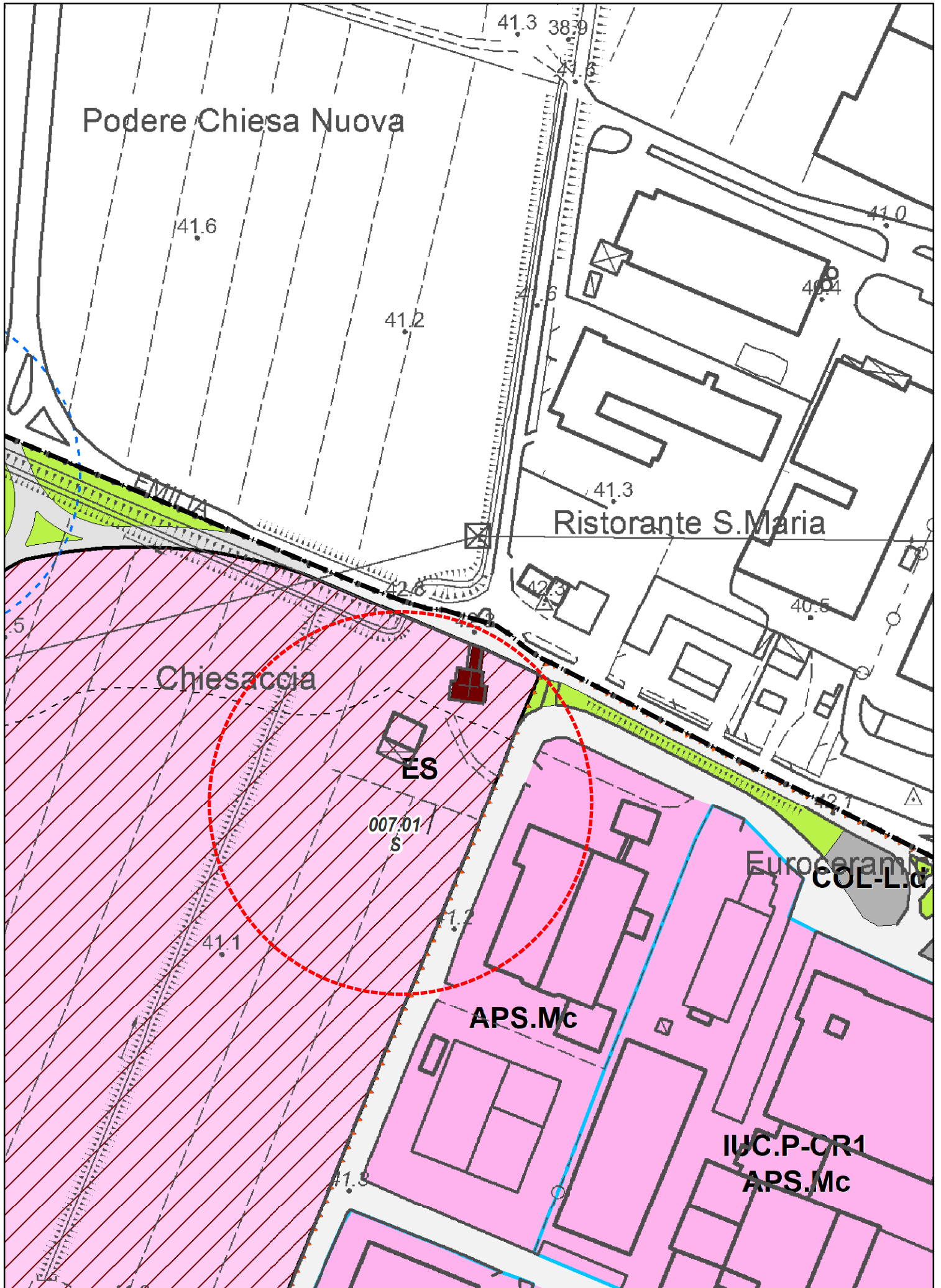












Podere Chiesa Nuova

41.6

41.2

41.3 38.9

41.0

40.4

EMILIA

Ristorante S.Maria

41.3

40.5

Chiesaccia

ES

007.011  
S

Euroceram  
COL-Li

41.1

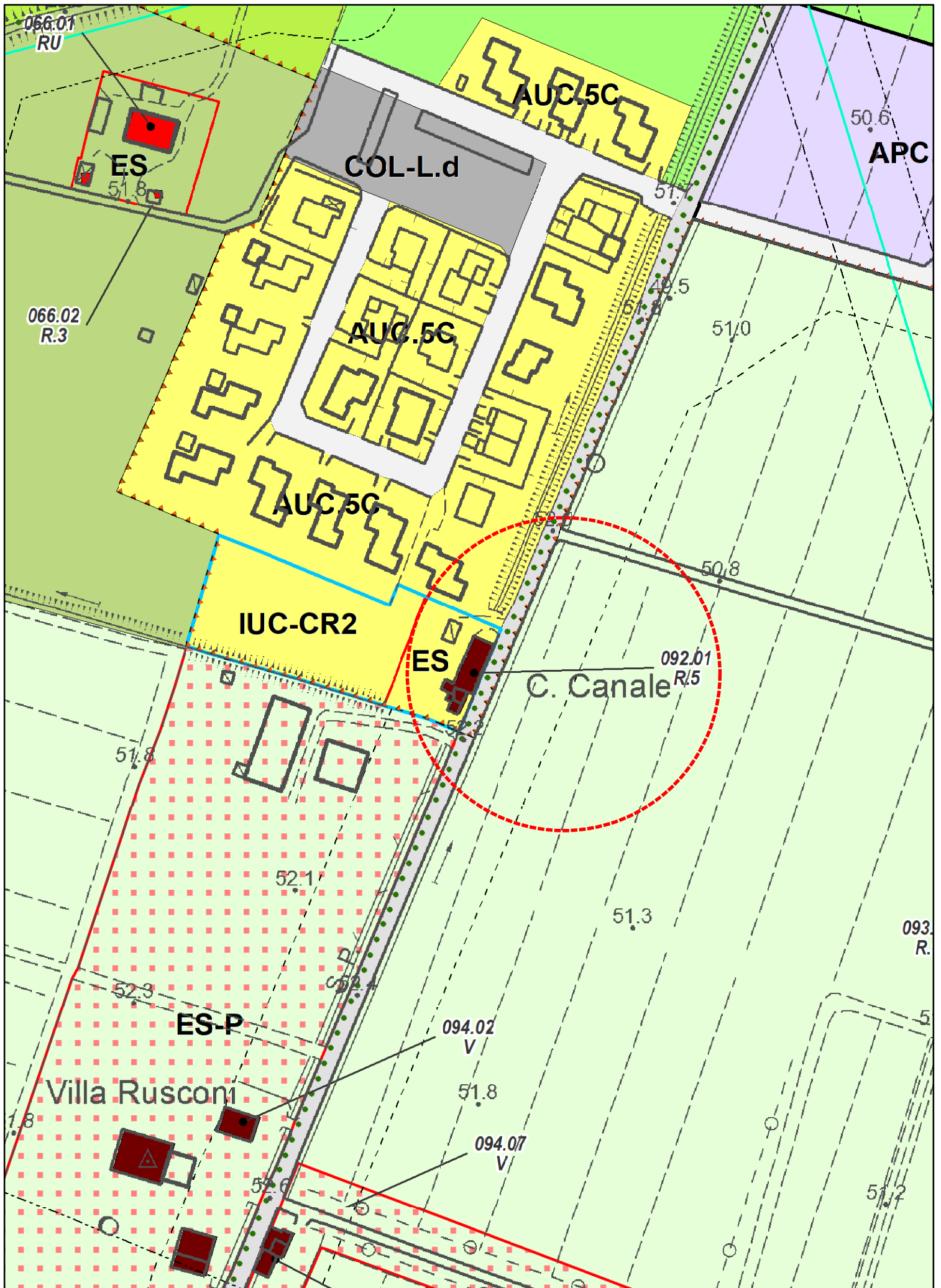
41.2

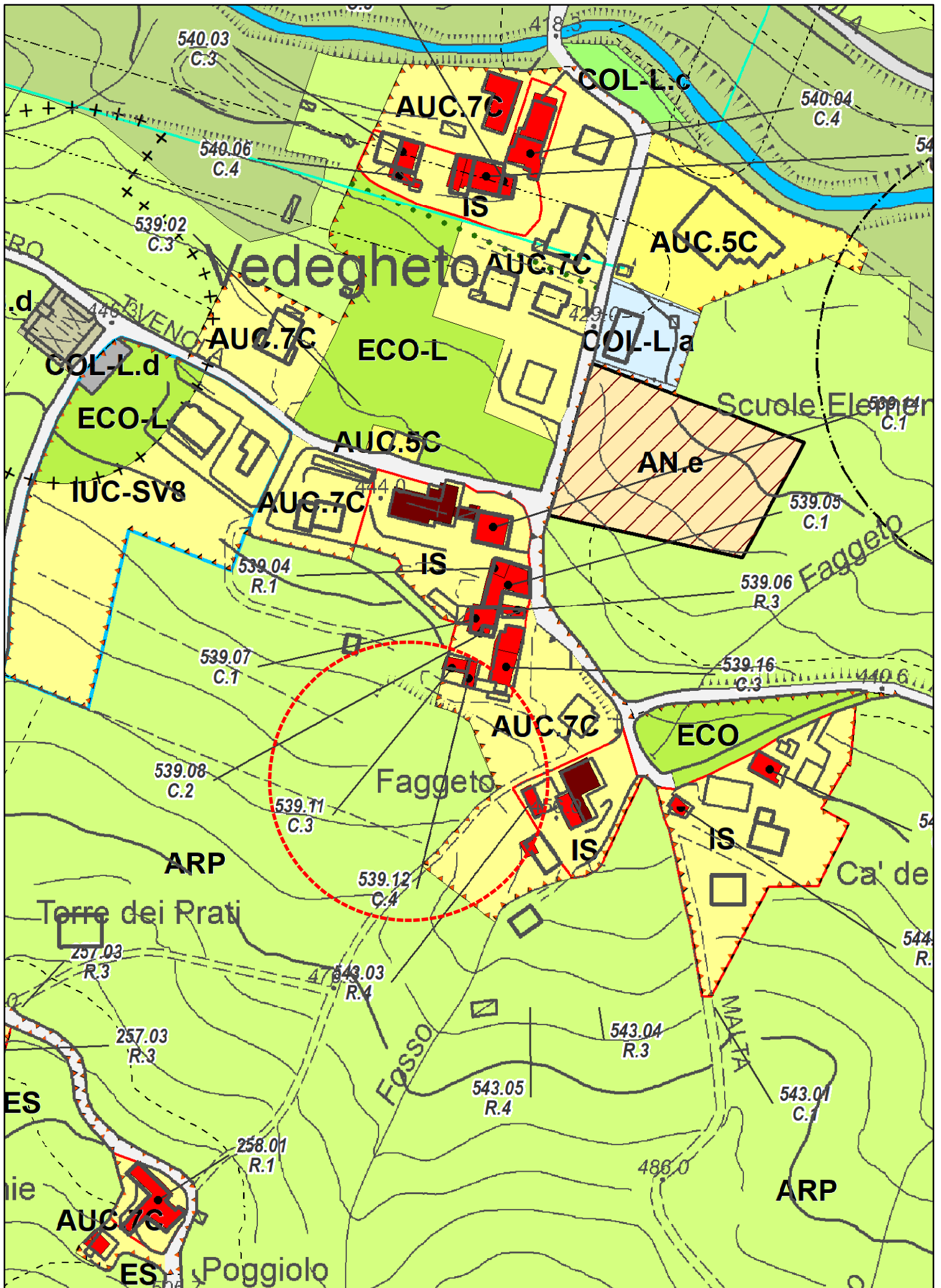
APS.Mc

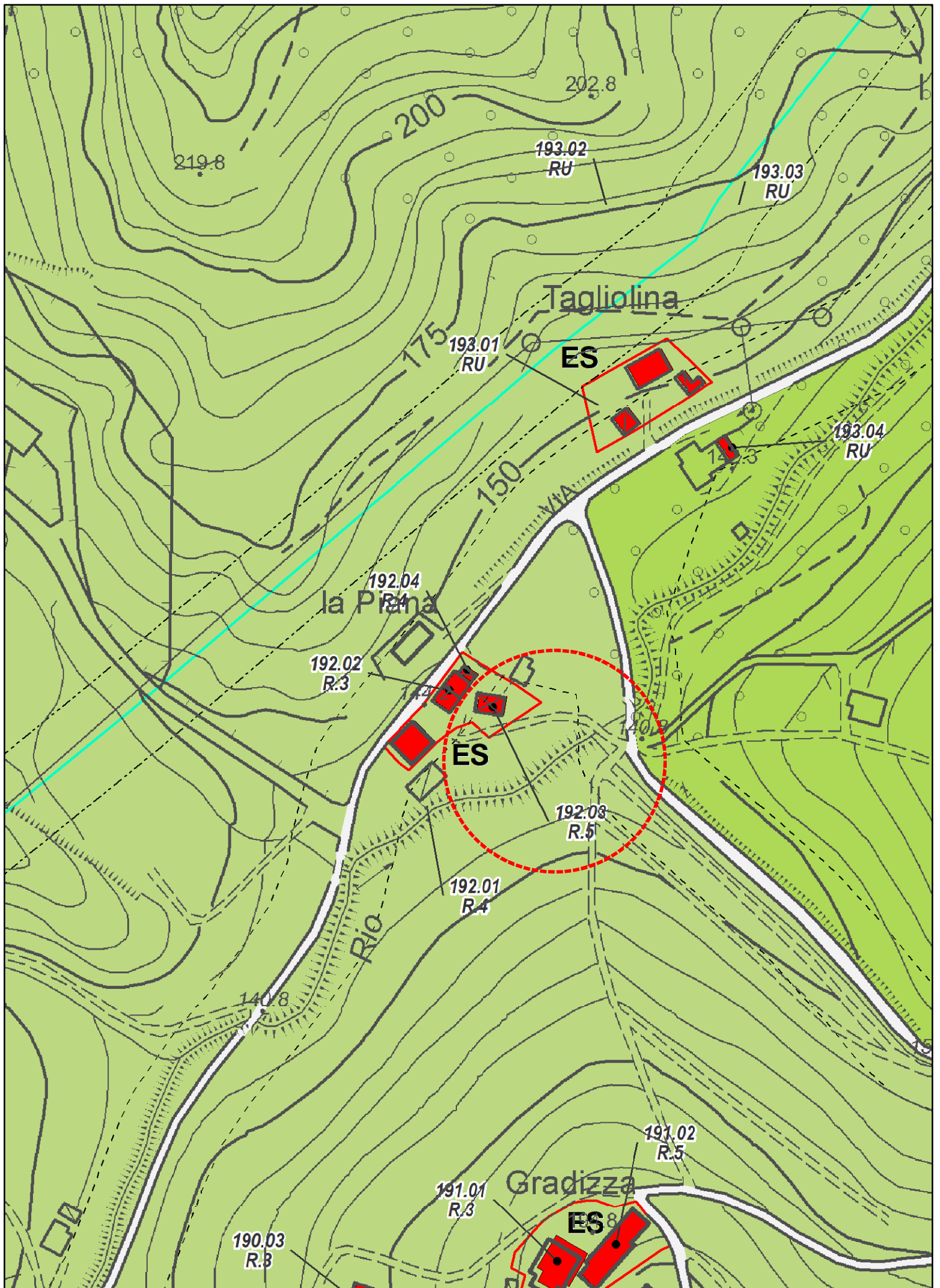
IUC.P-OR1  
APS.Mc

41.0

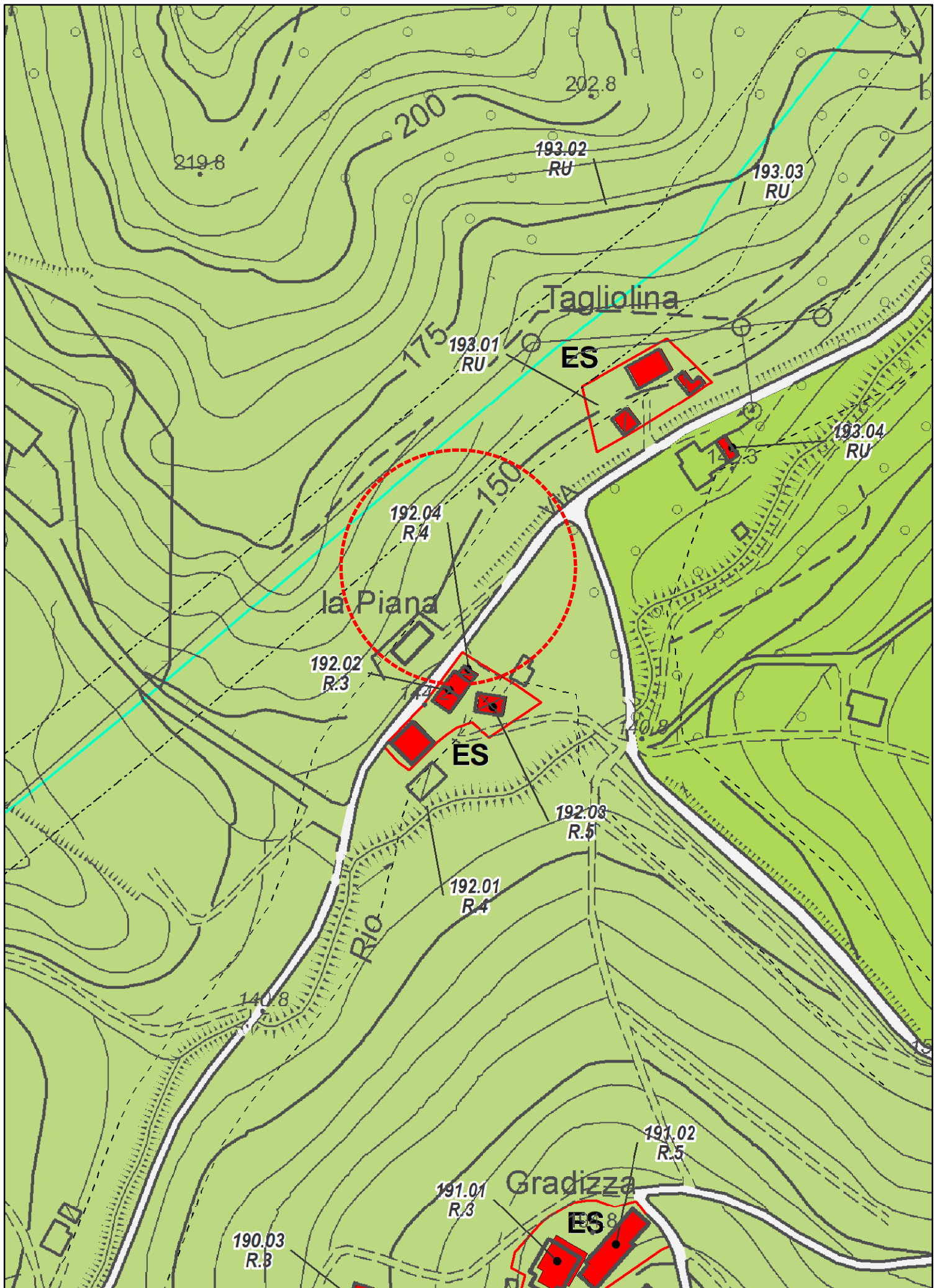




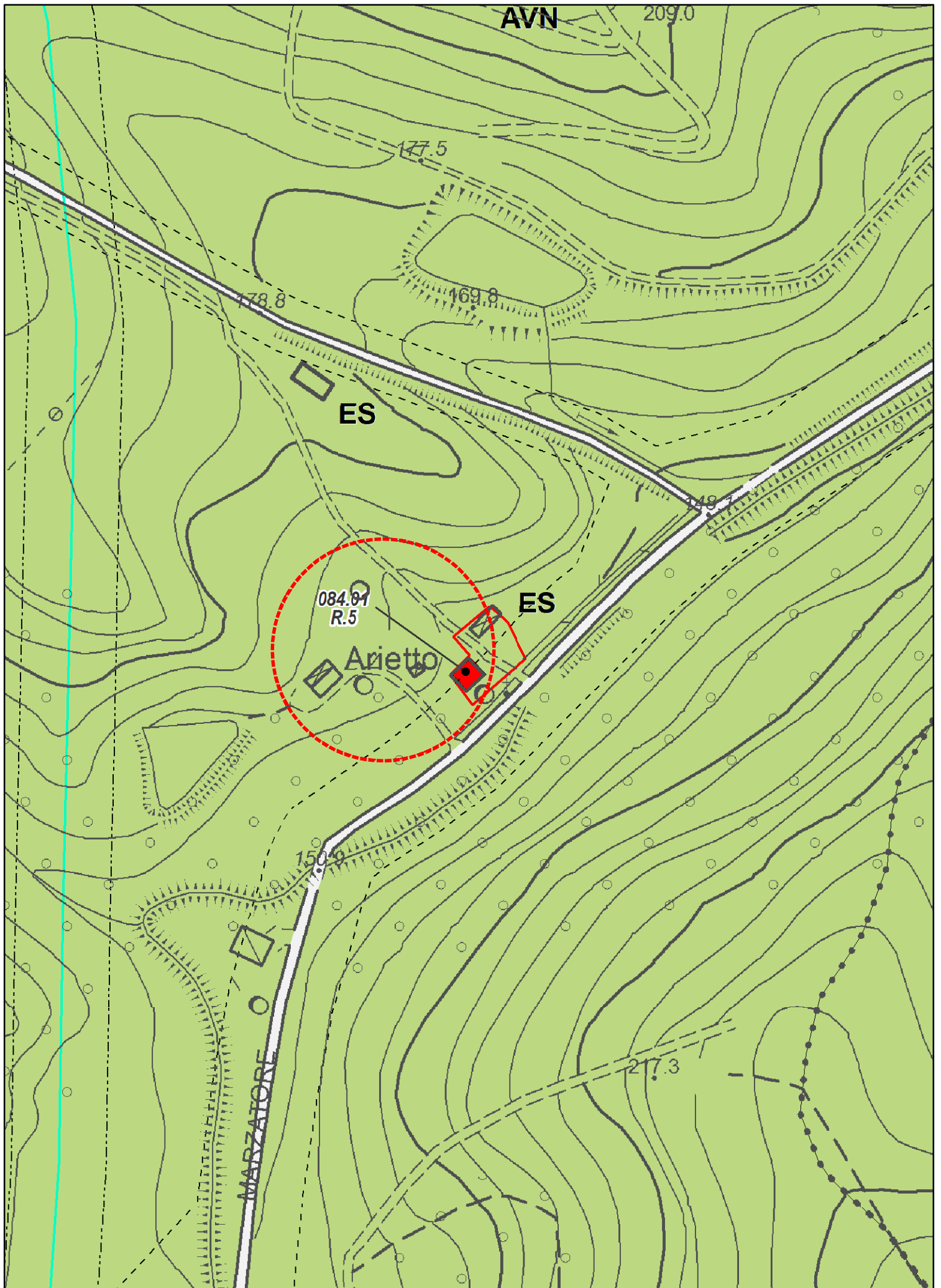




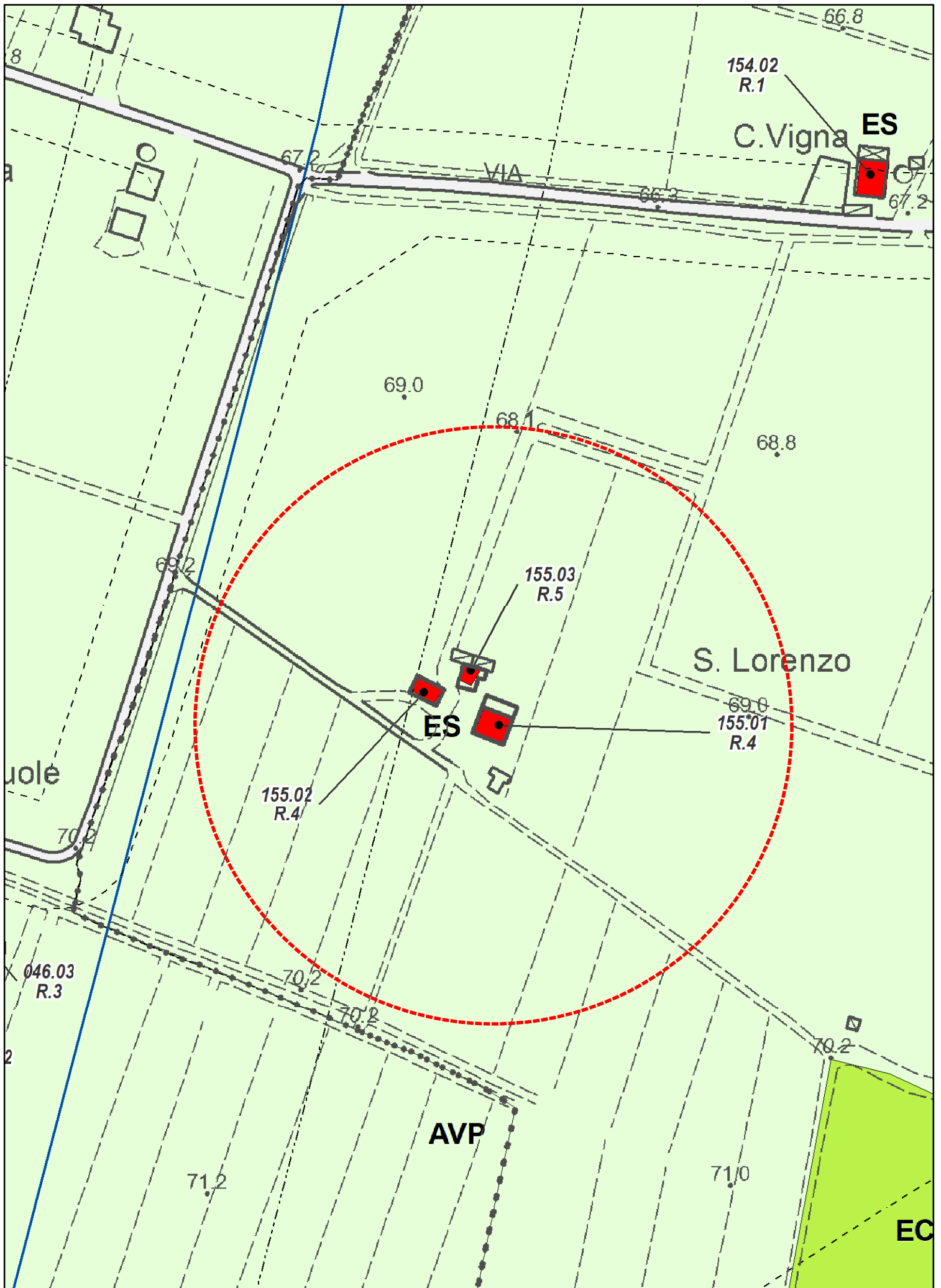






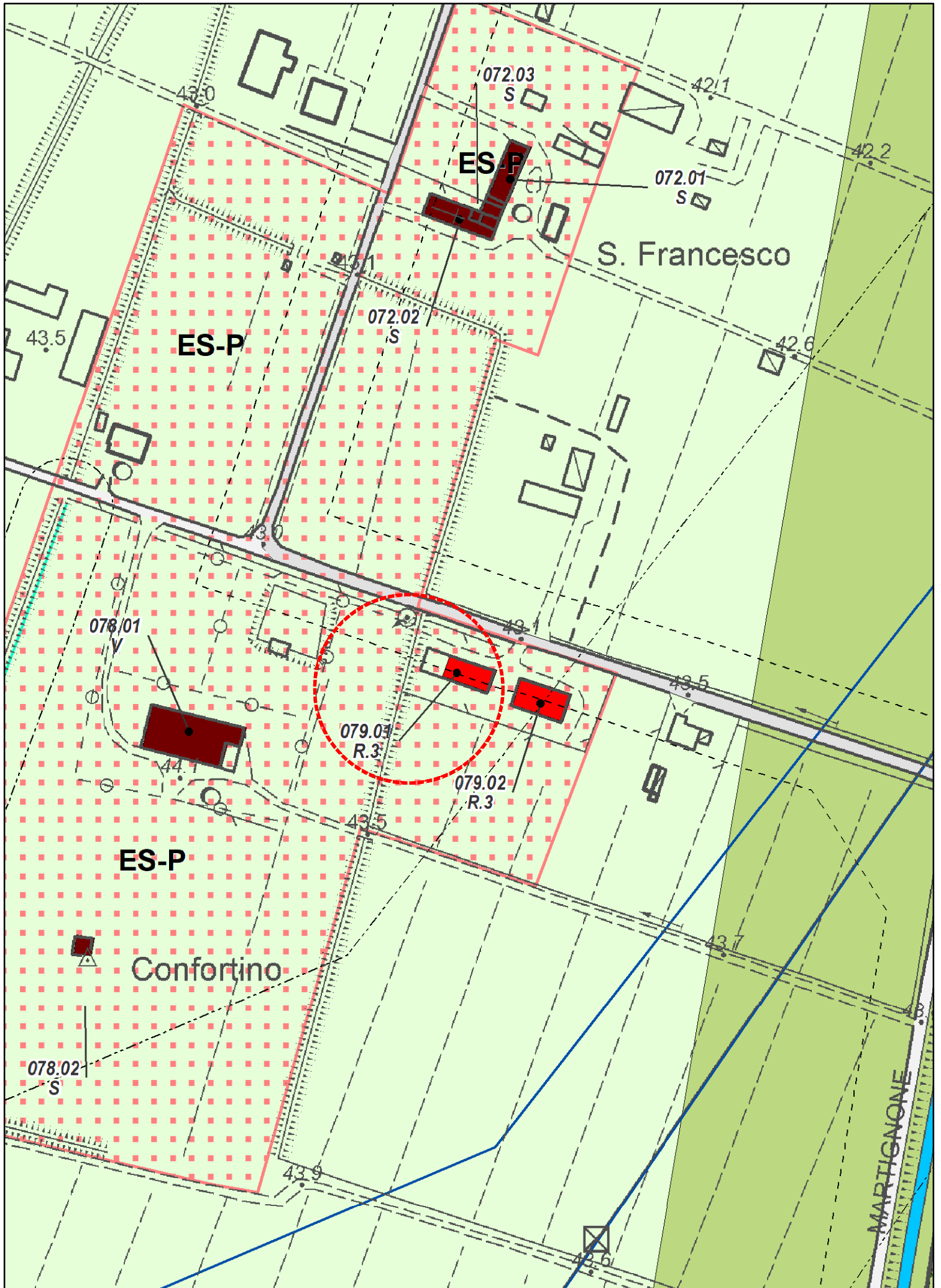


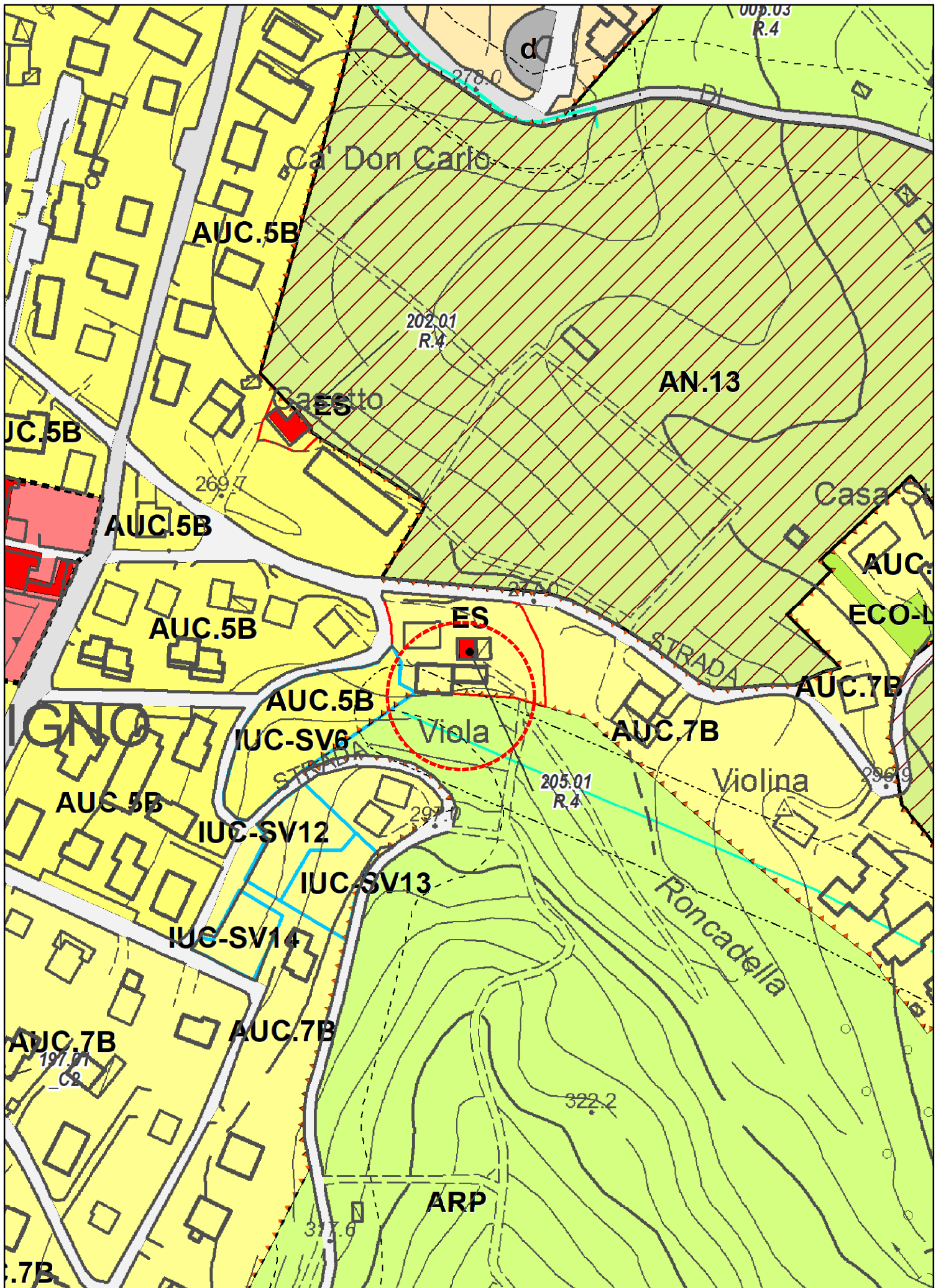


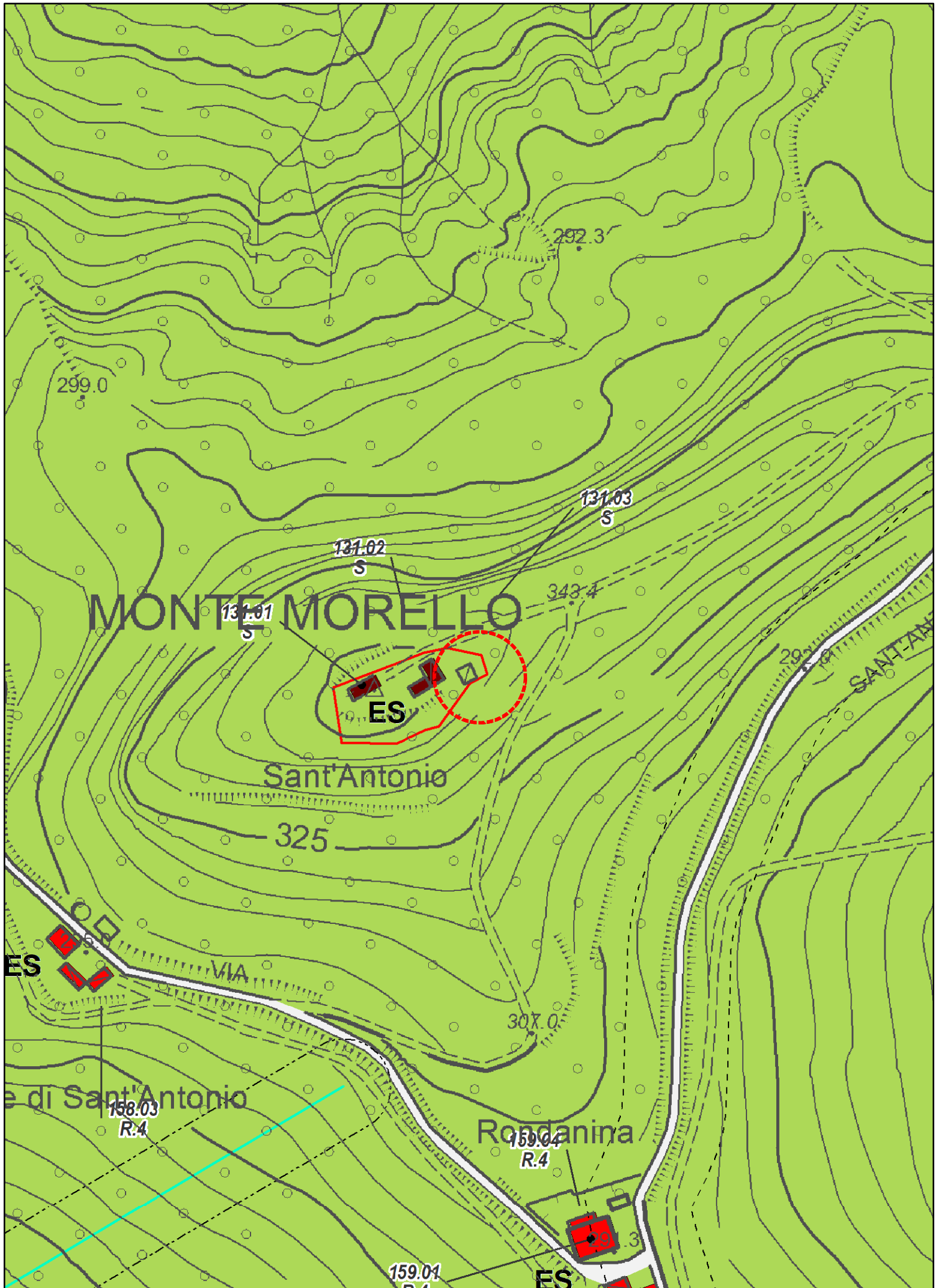


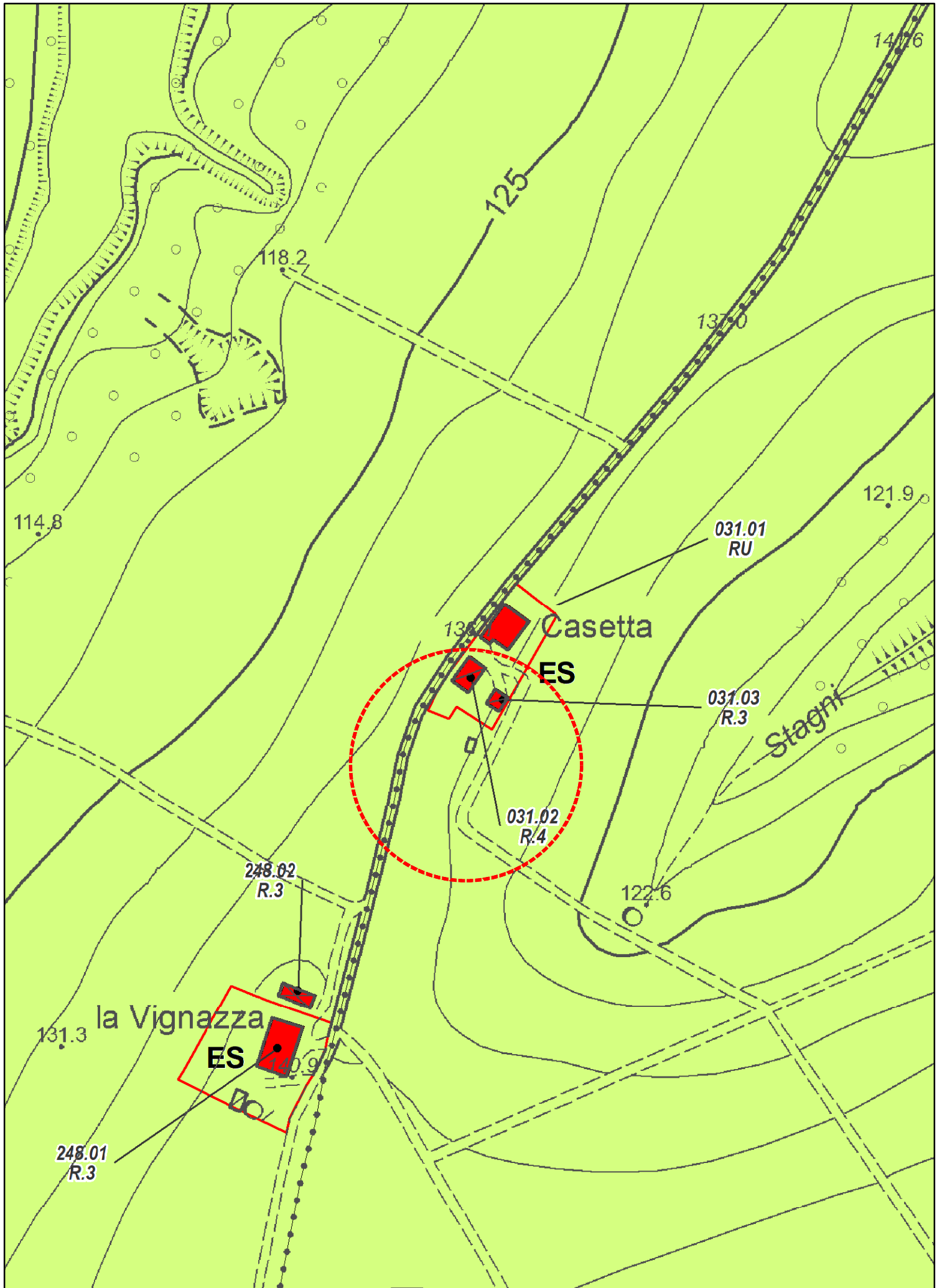




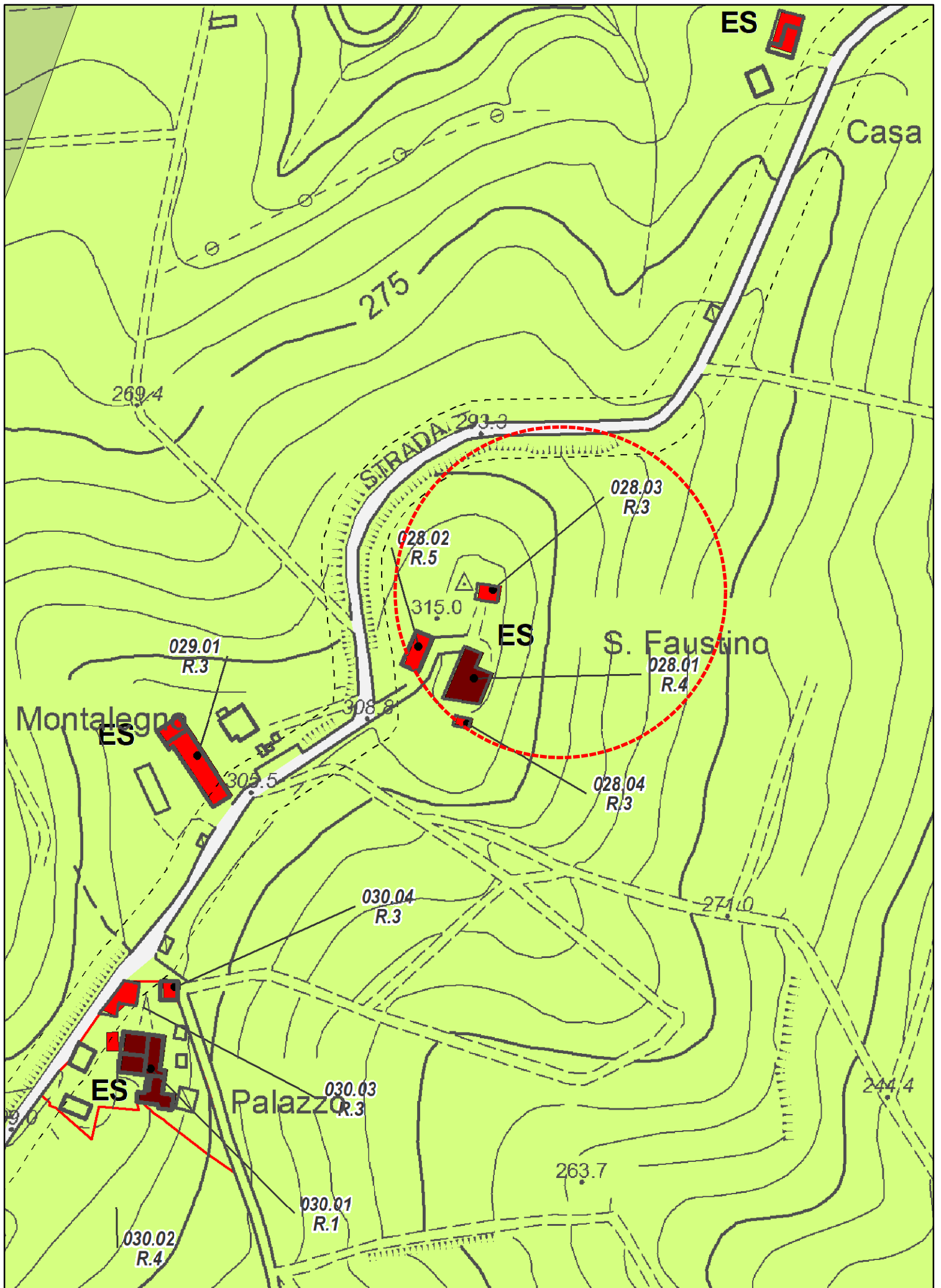


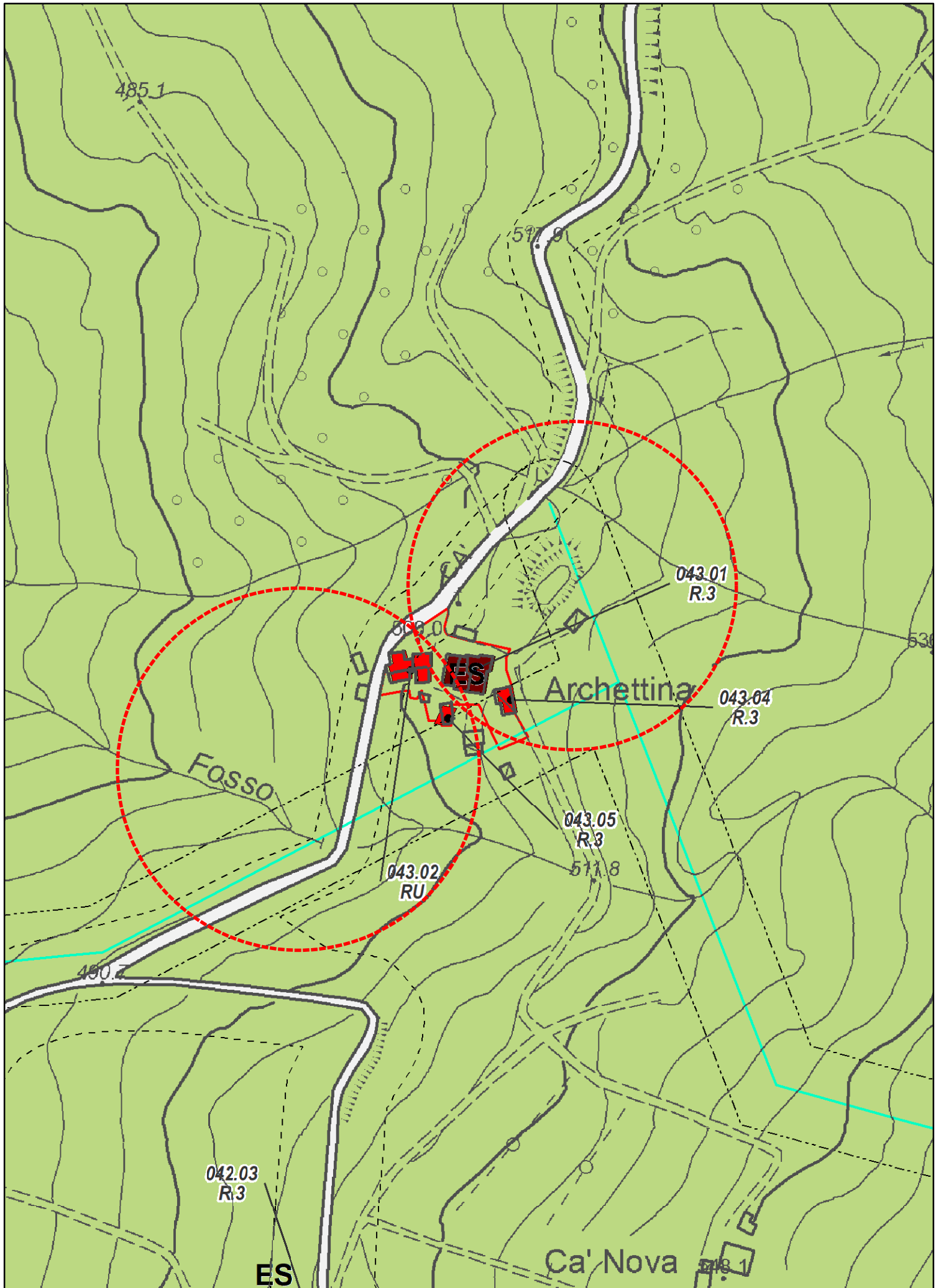


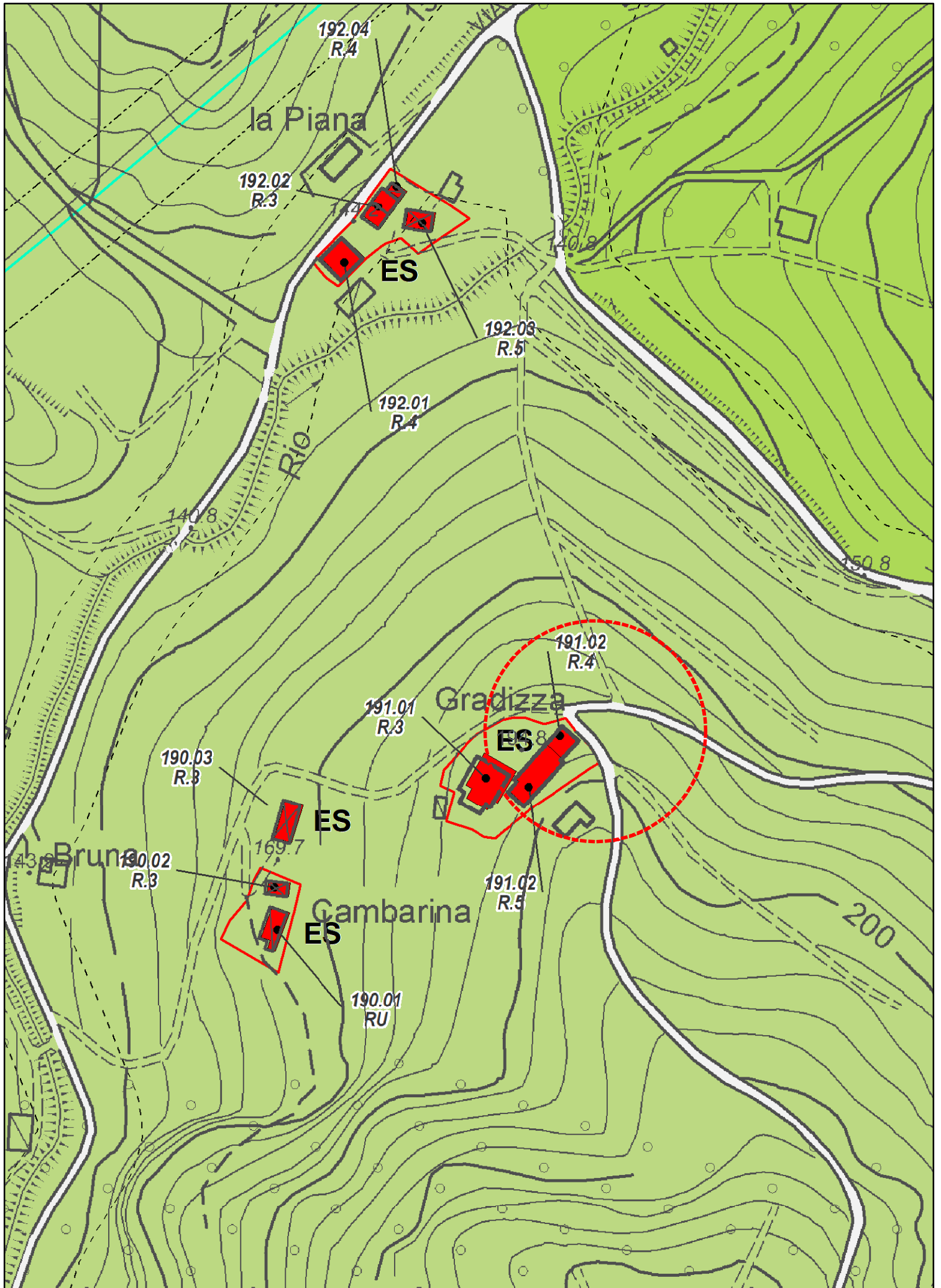


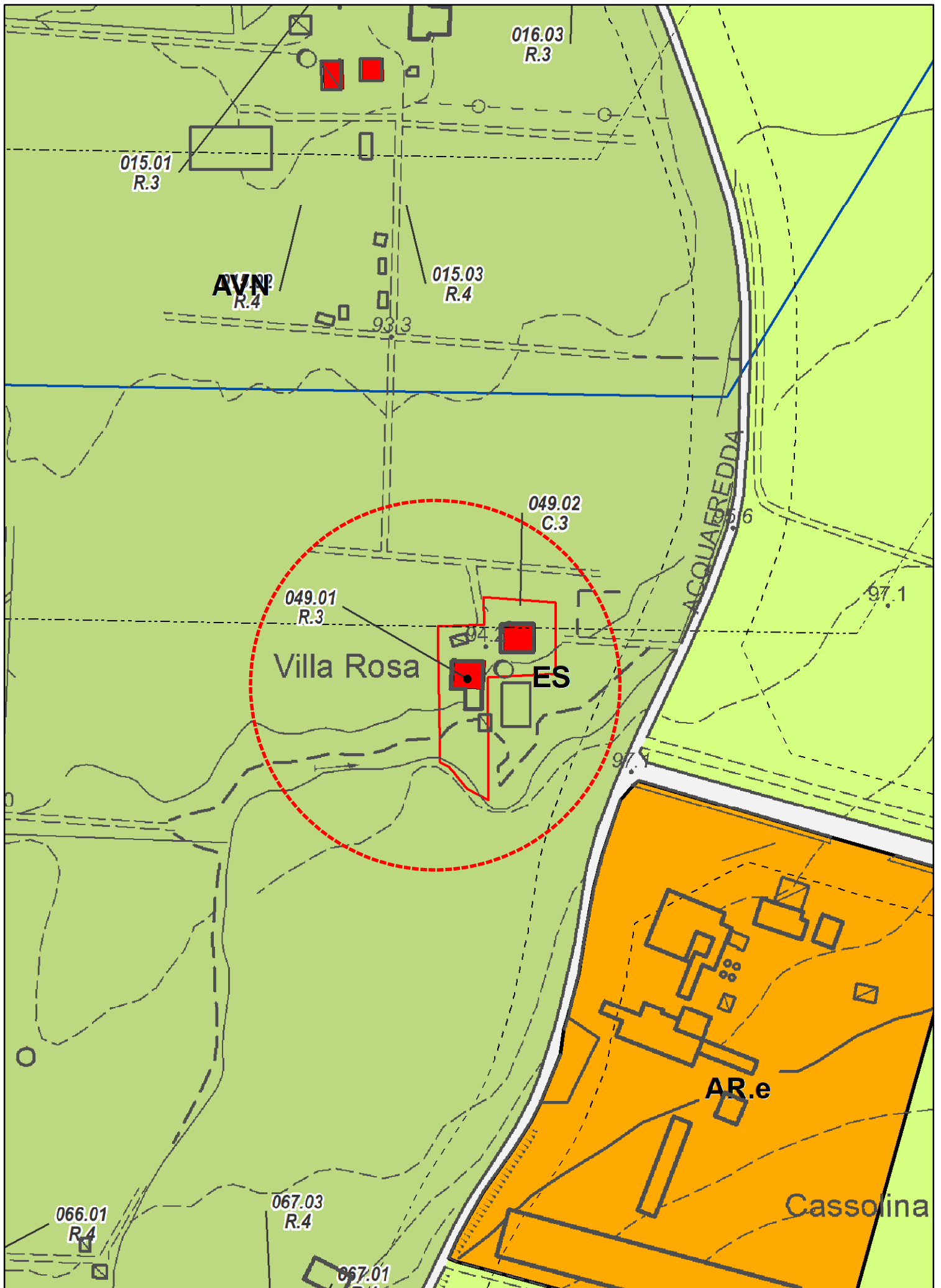




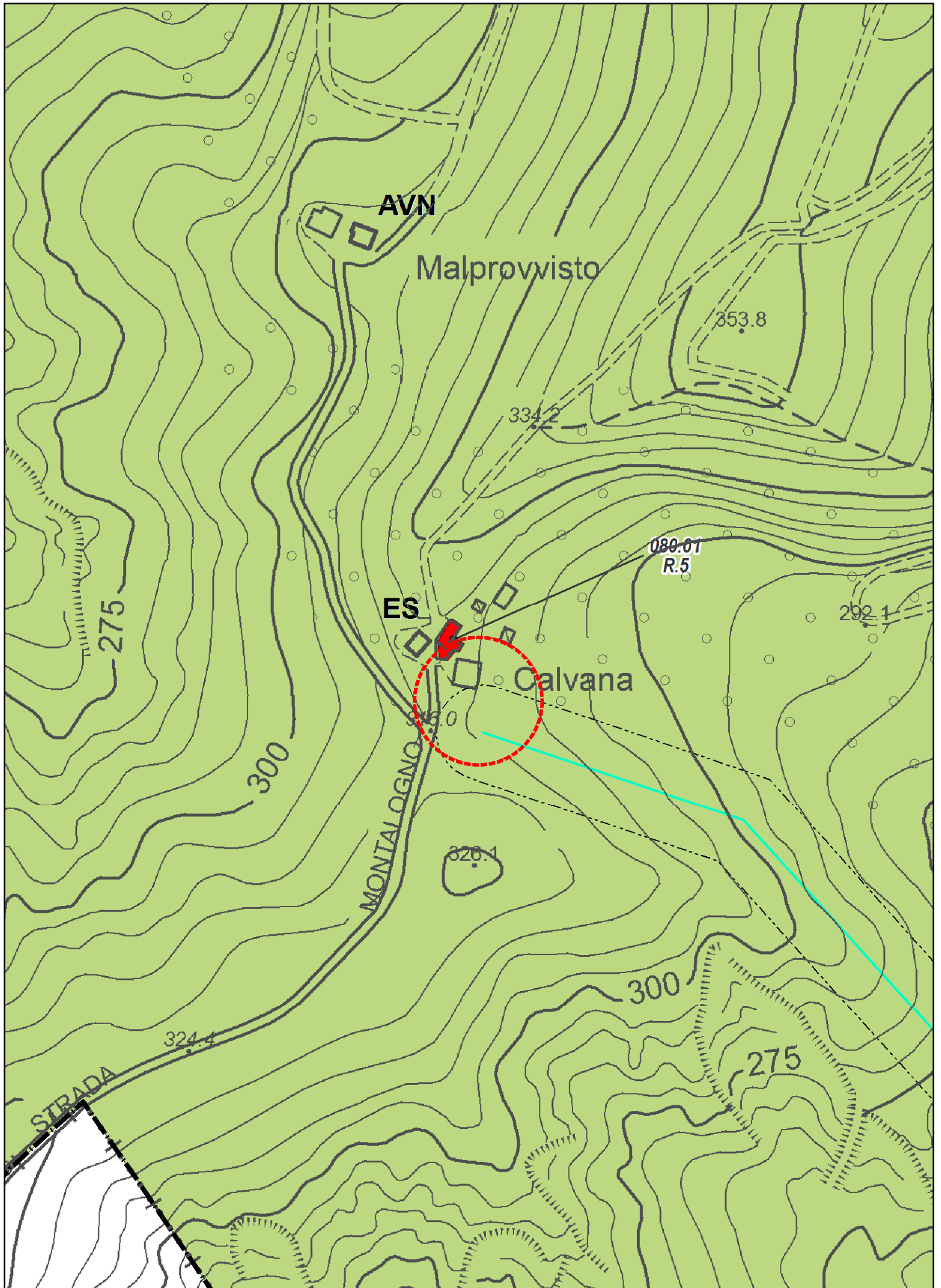


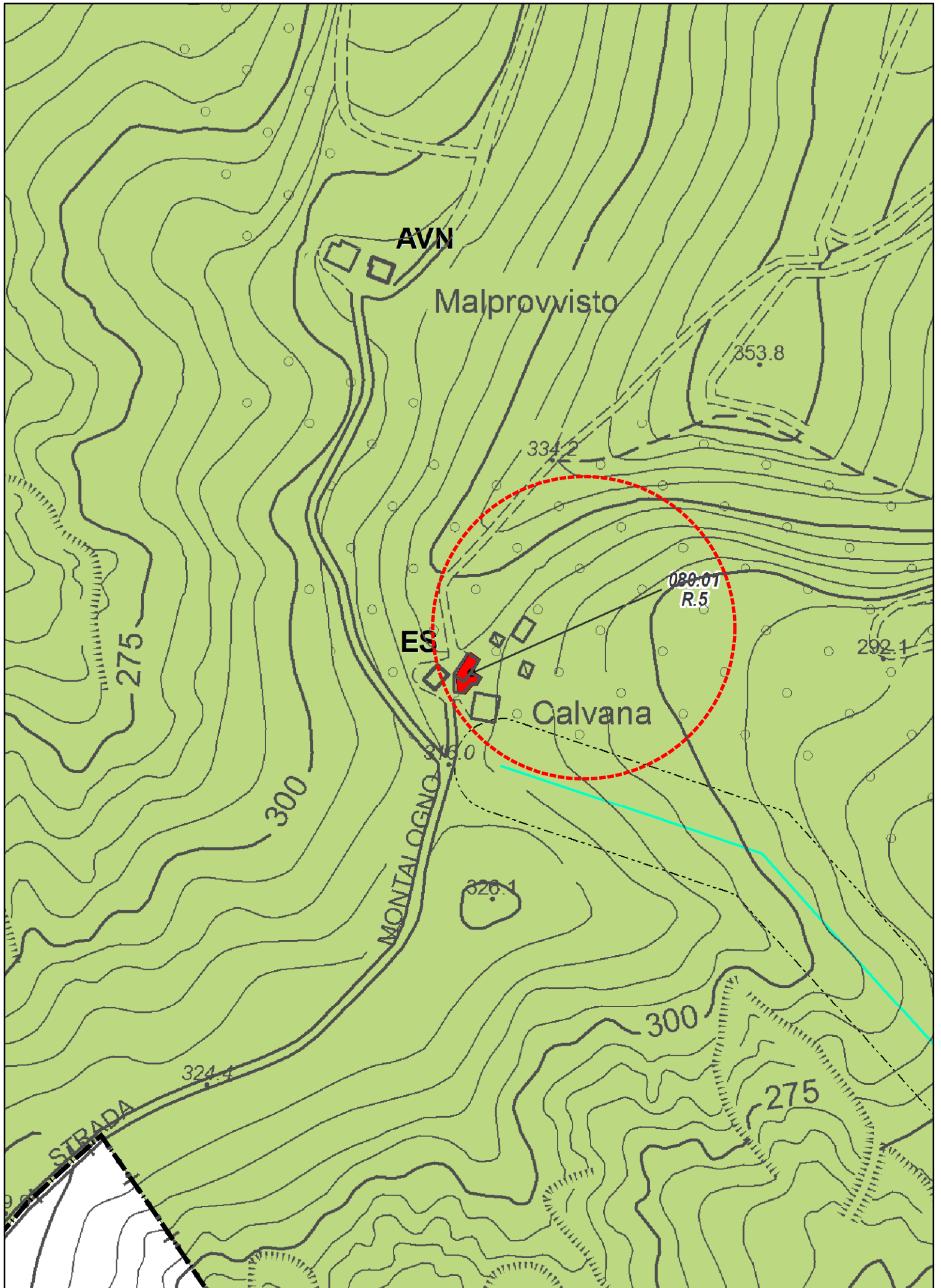


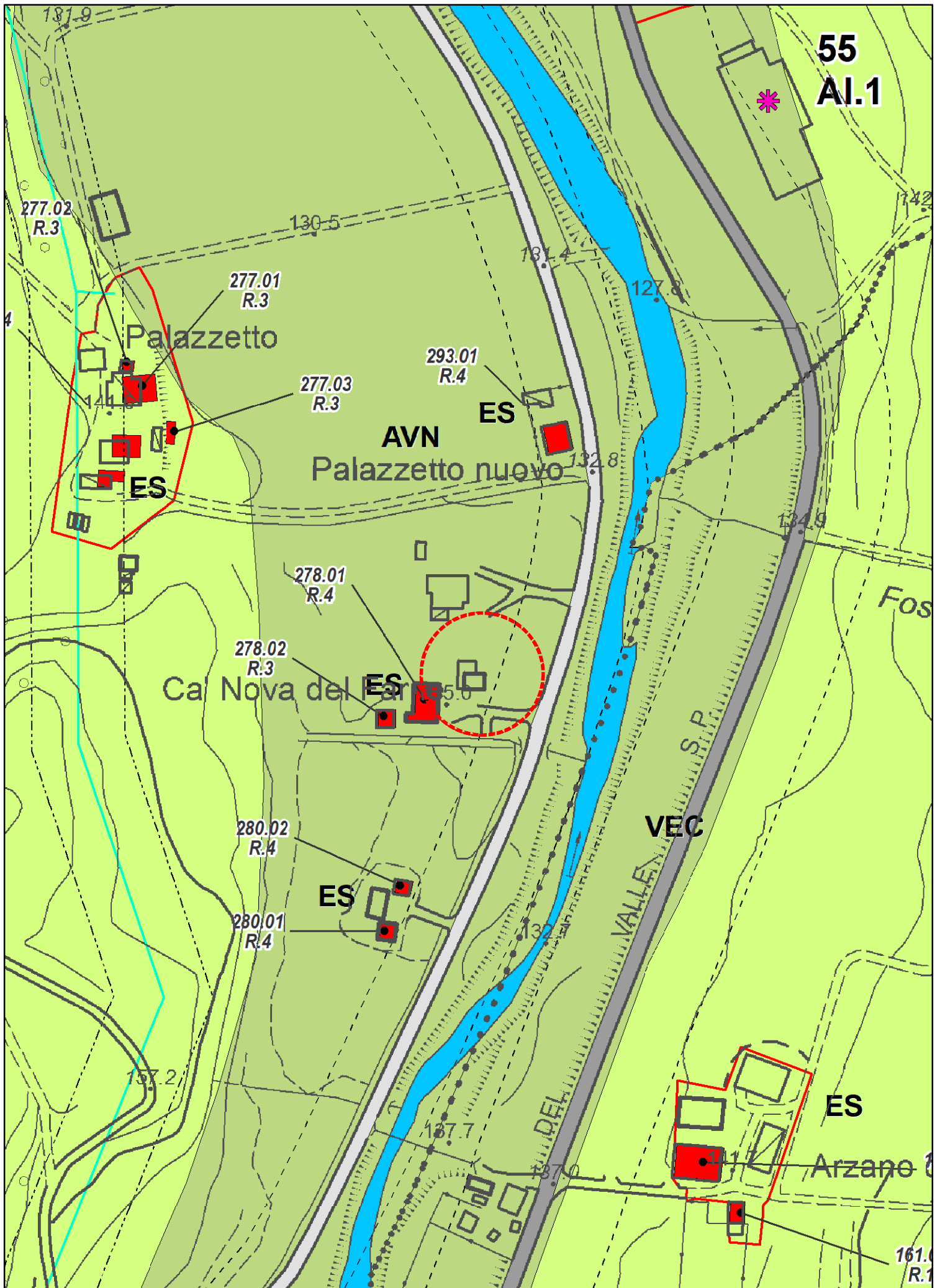


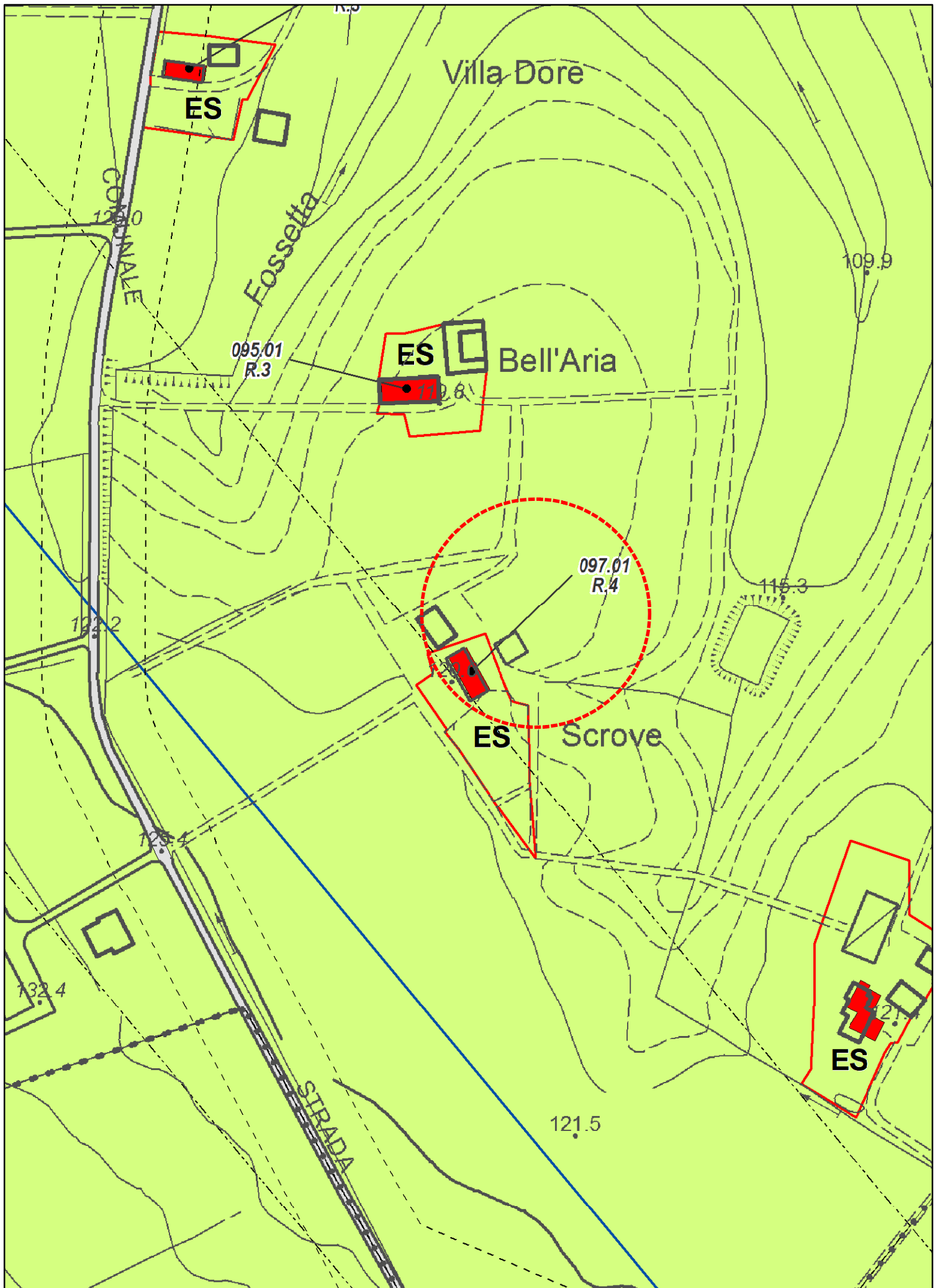




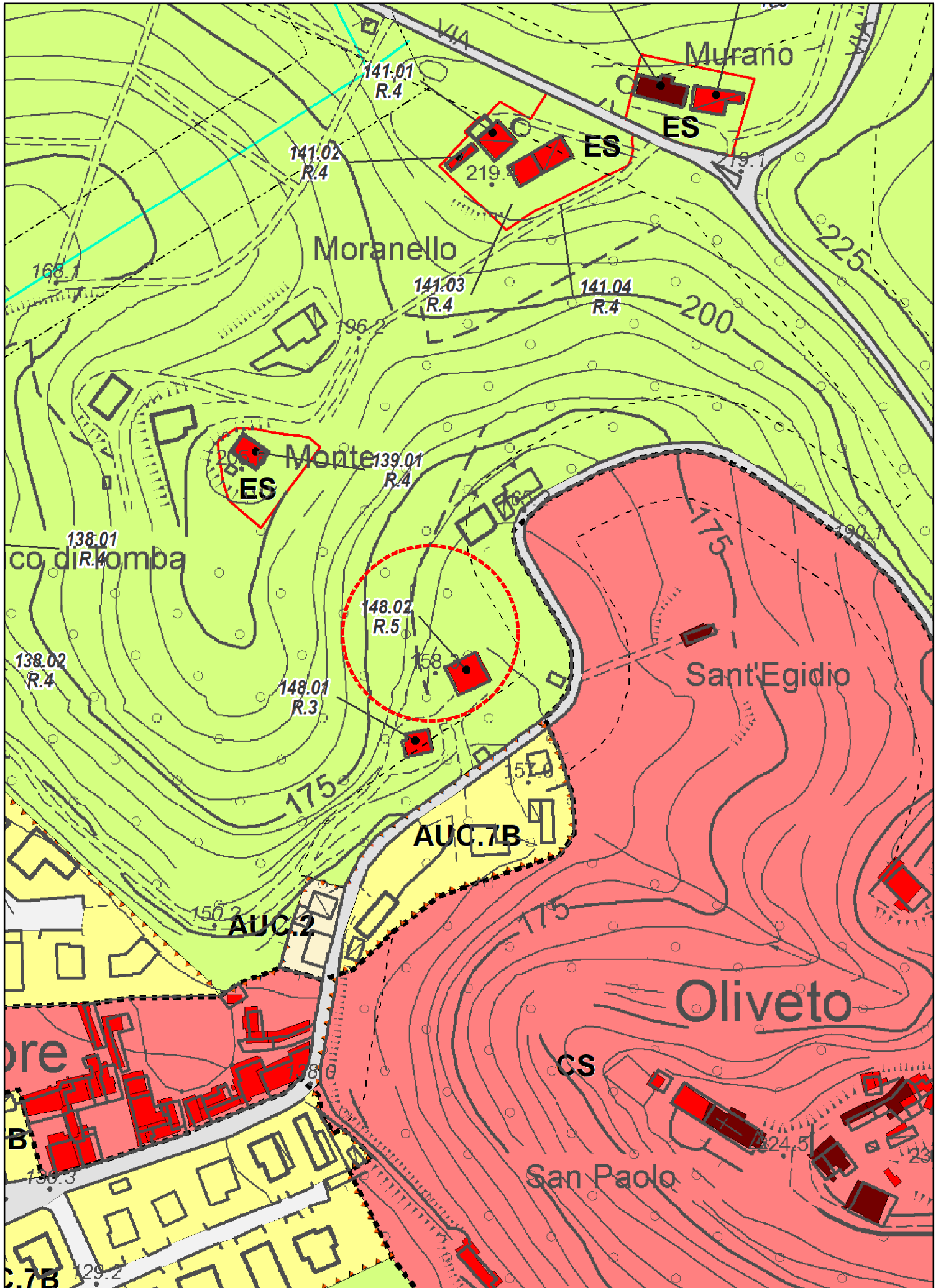


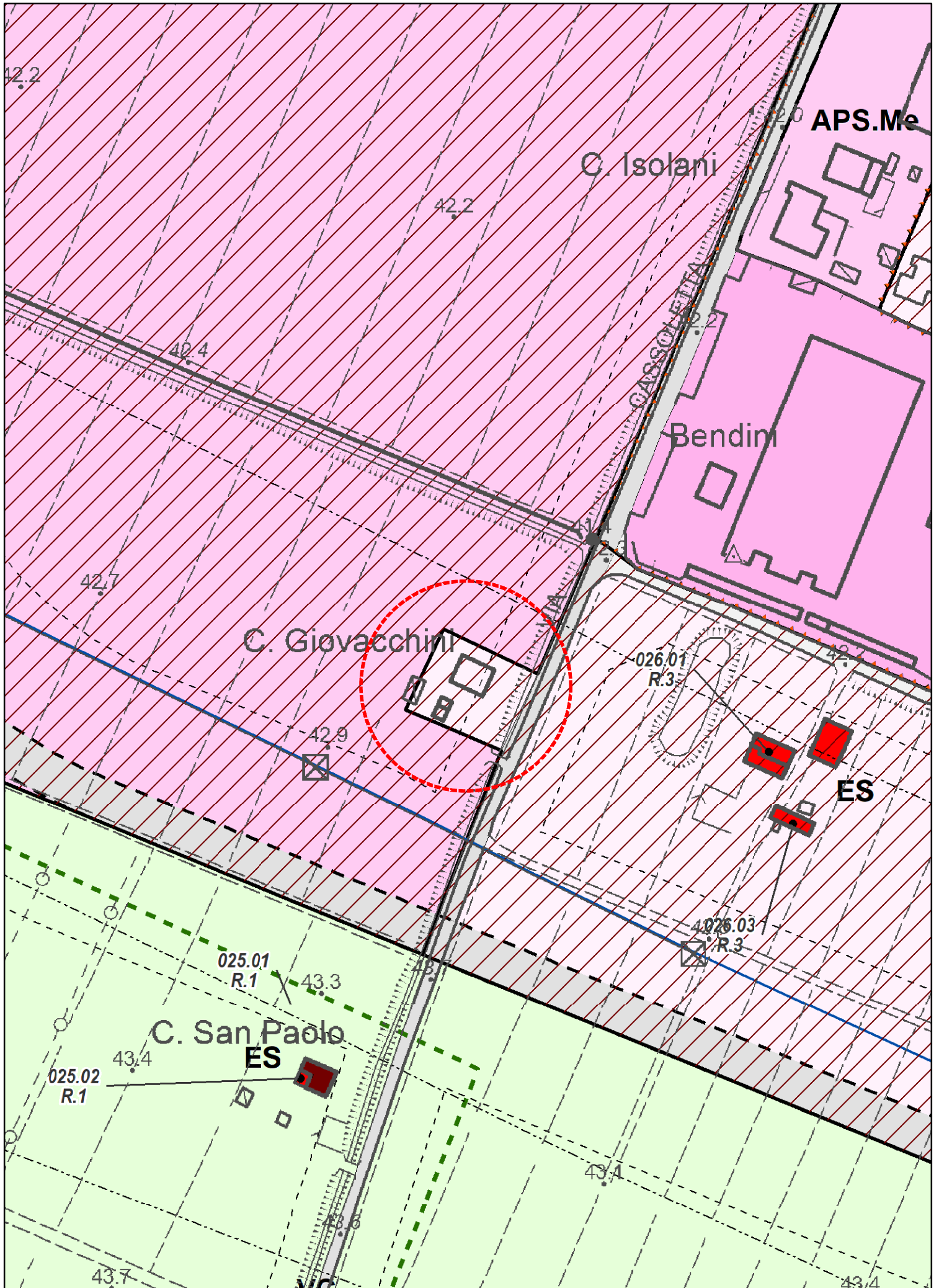


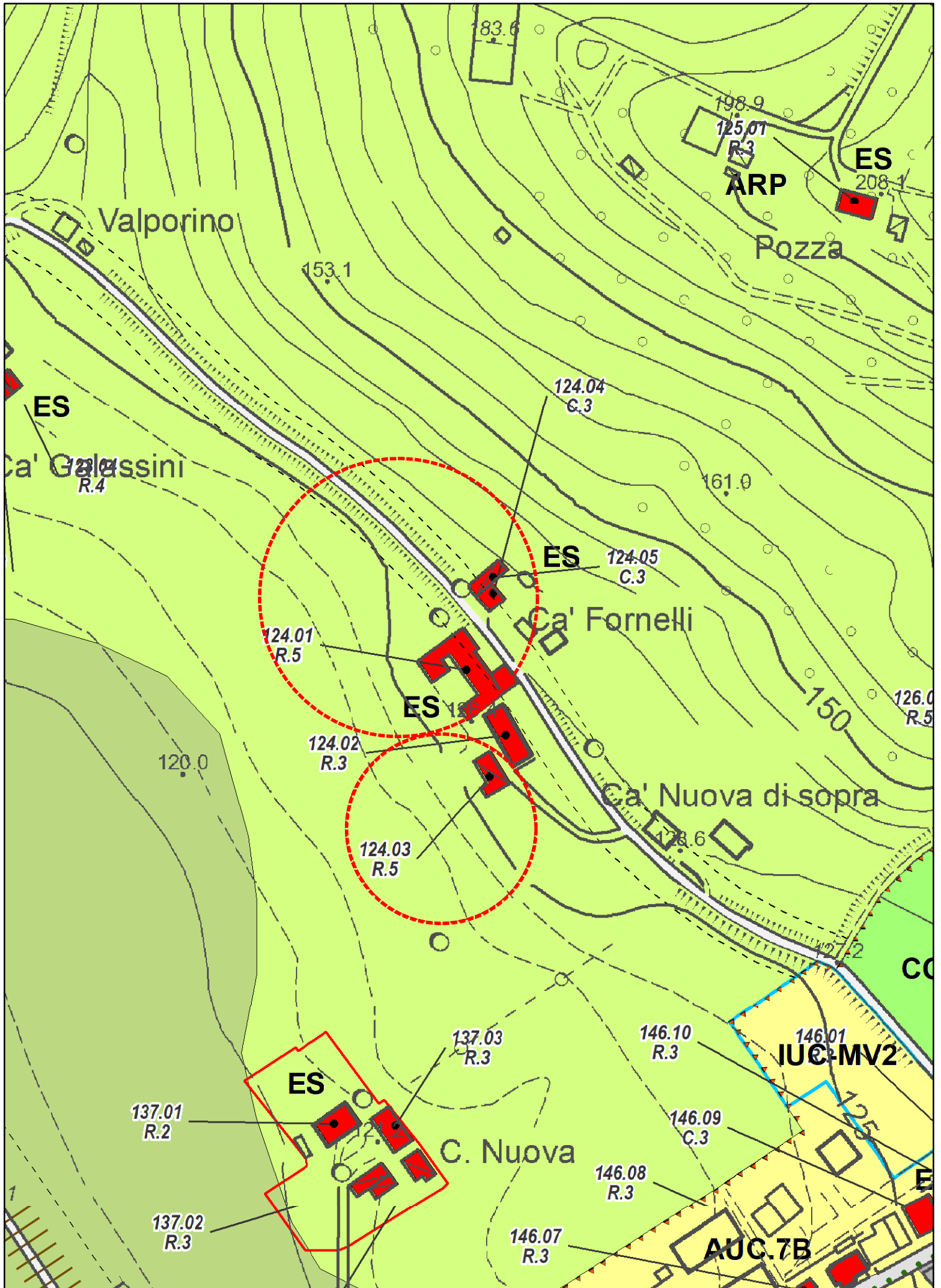




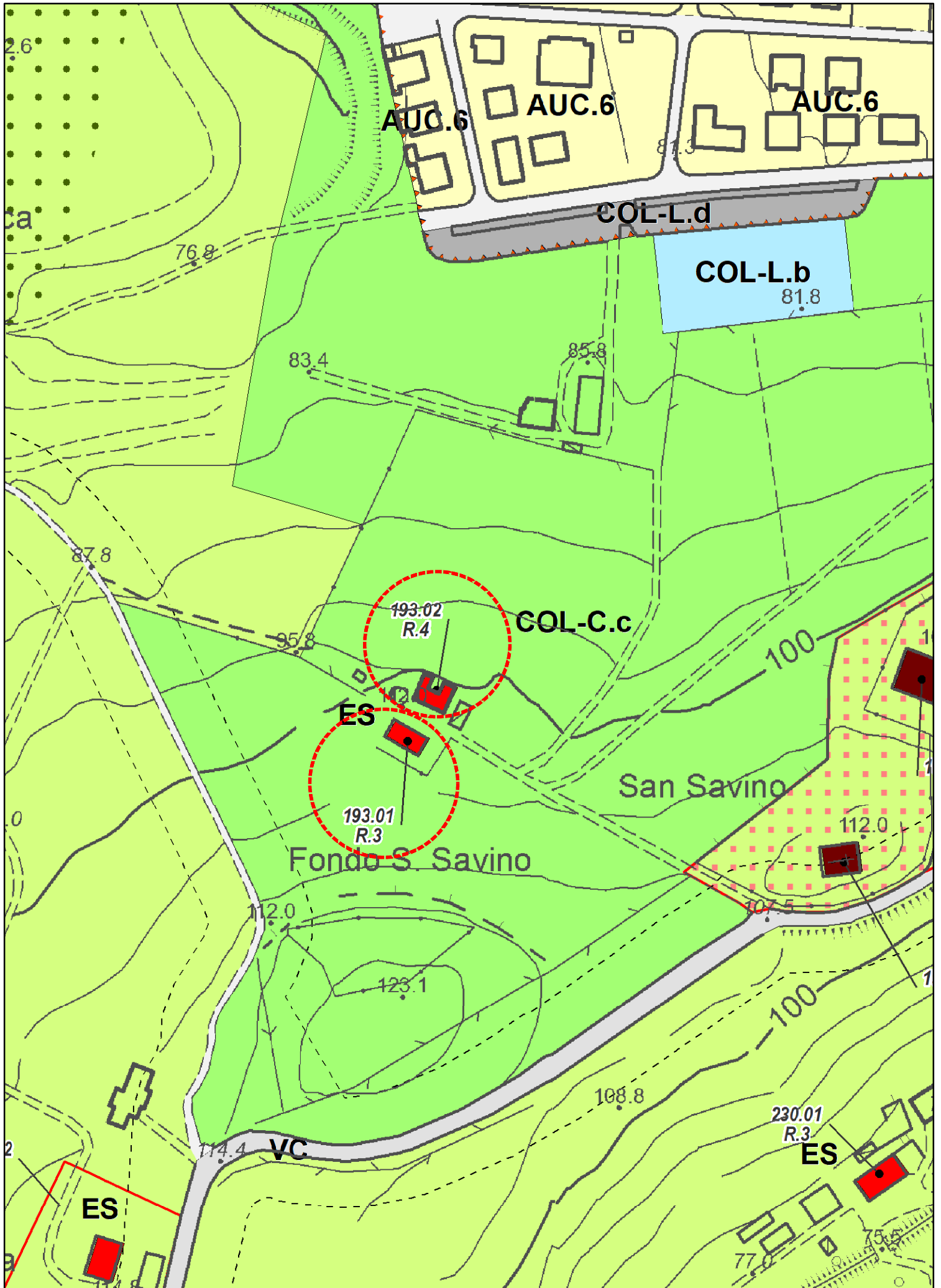




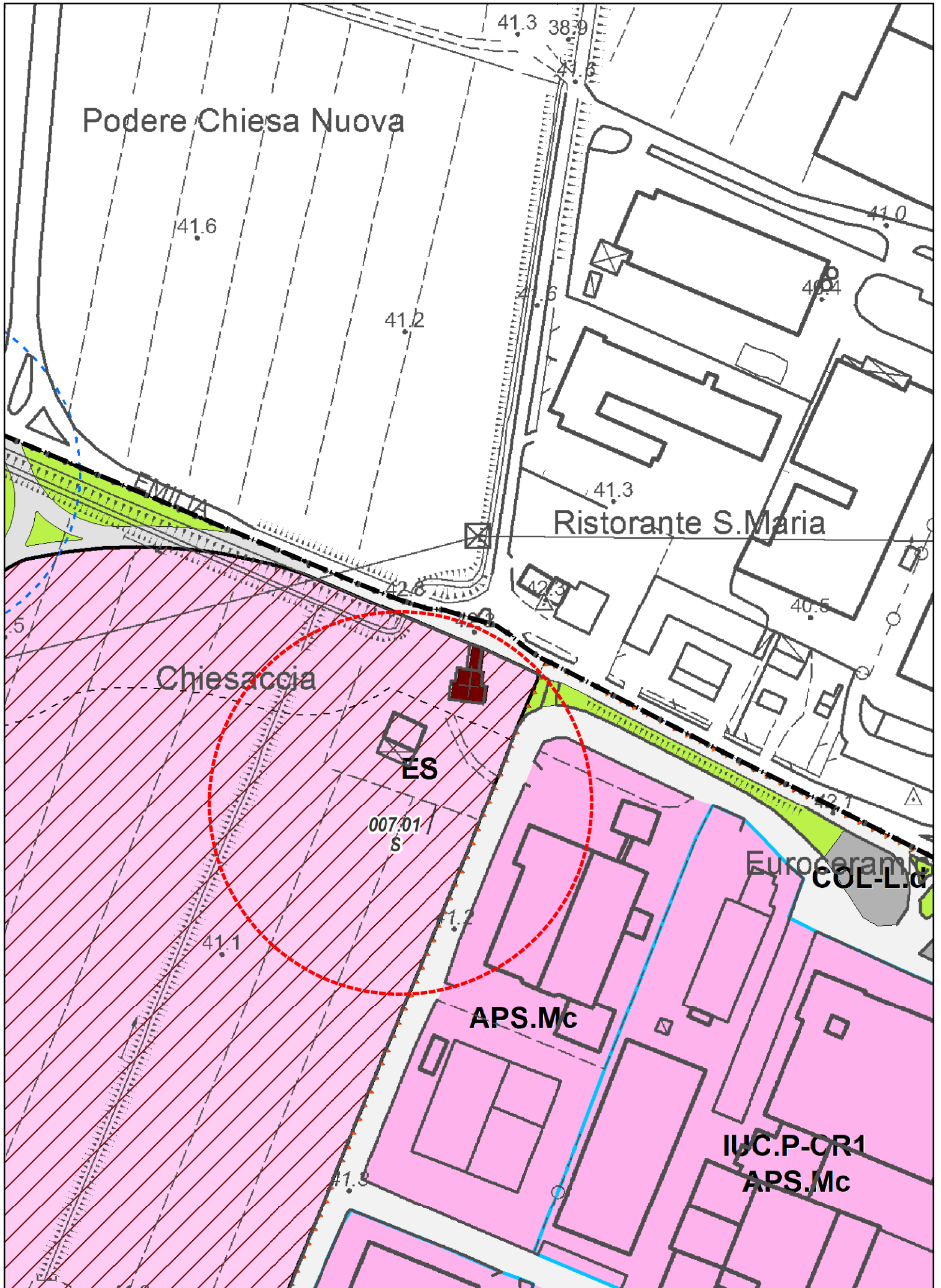


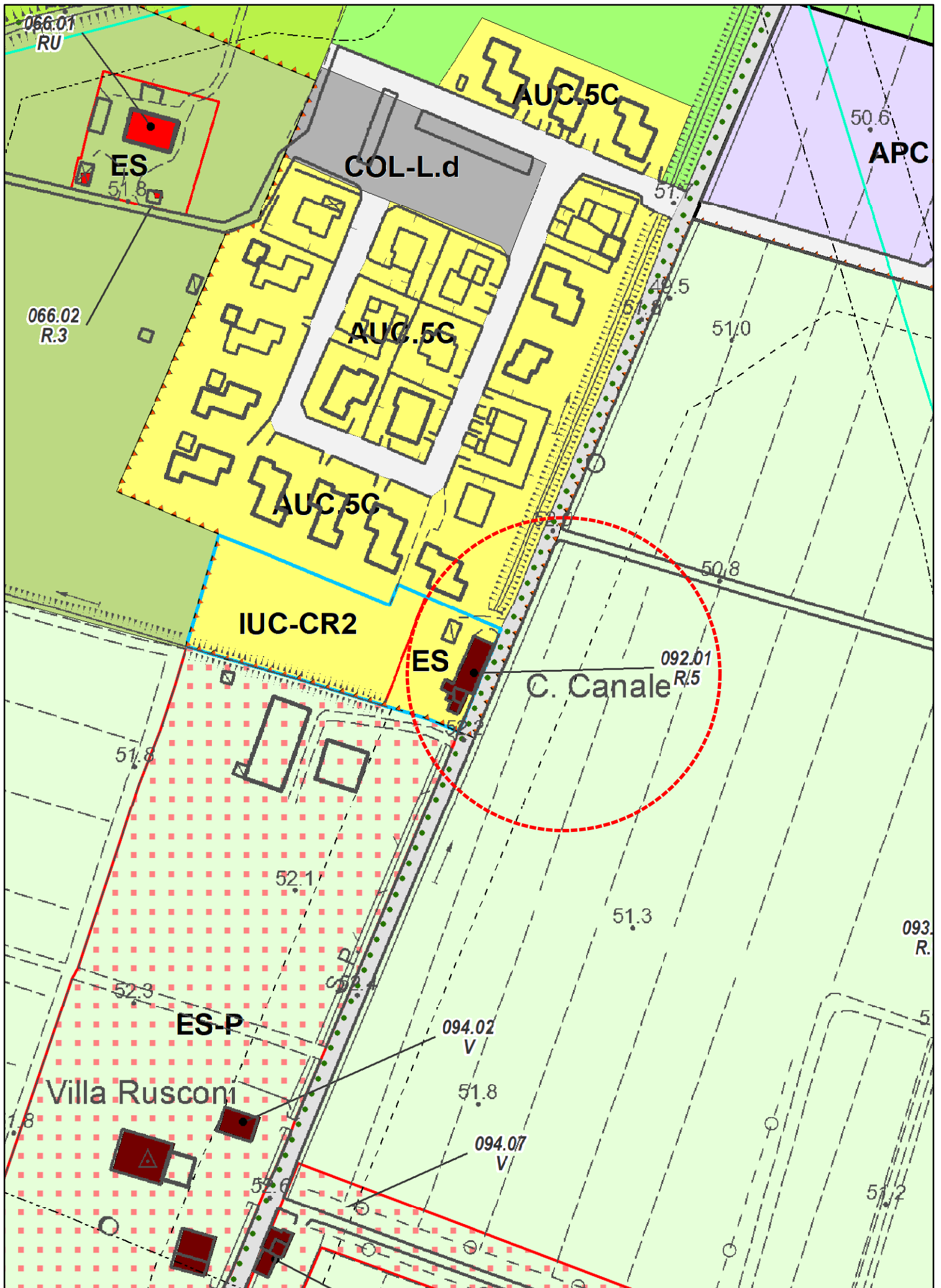






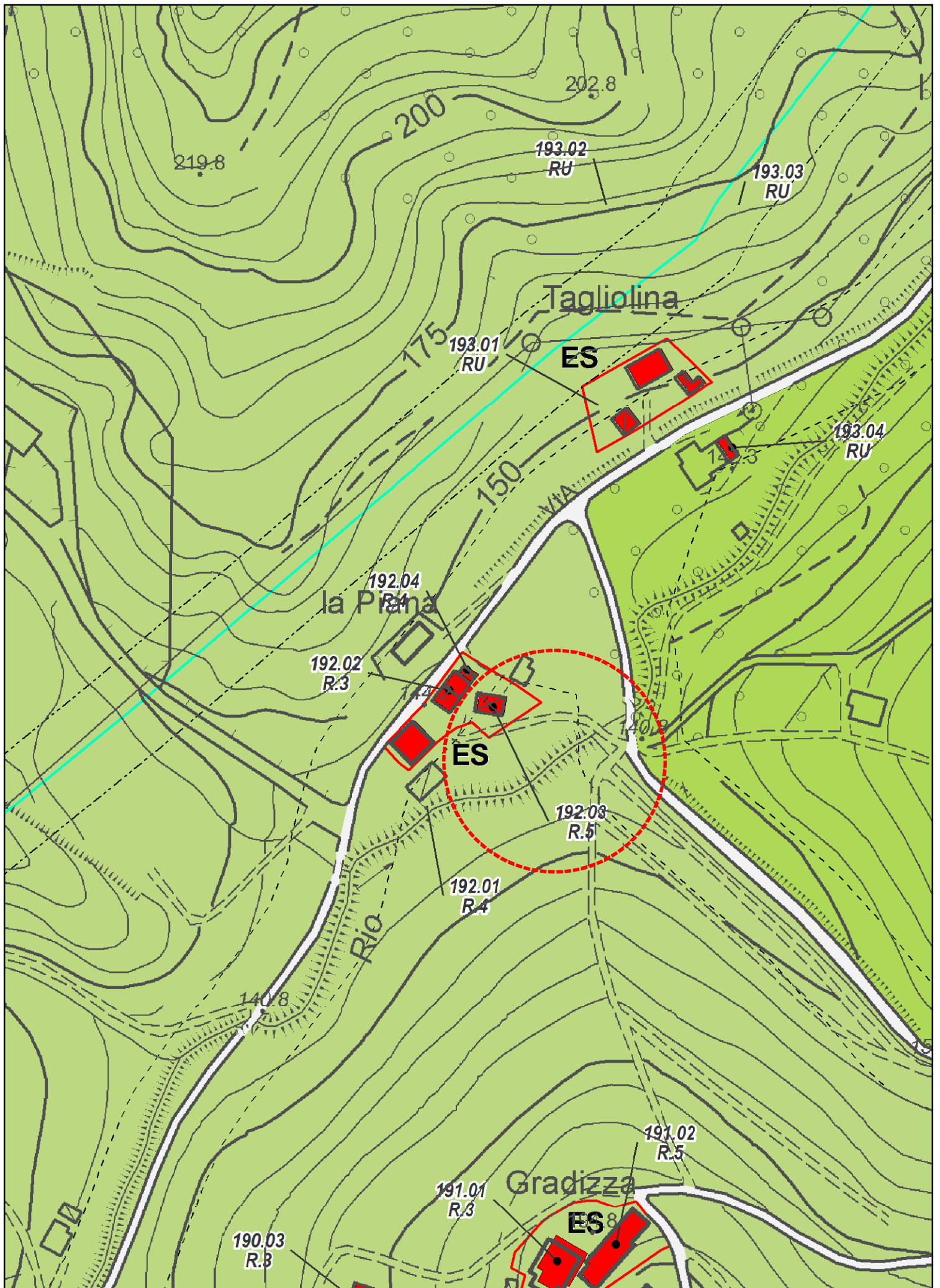




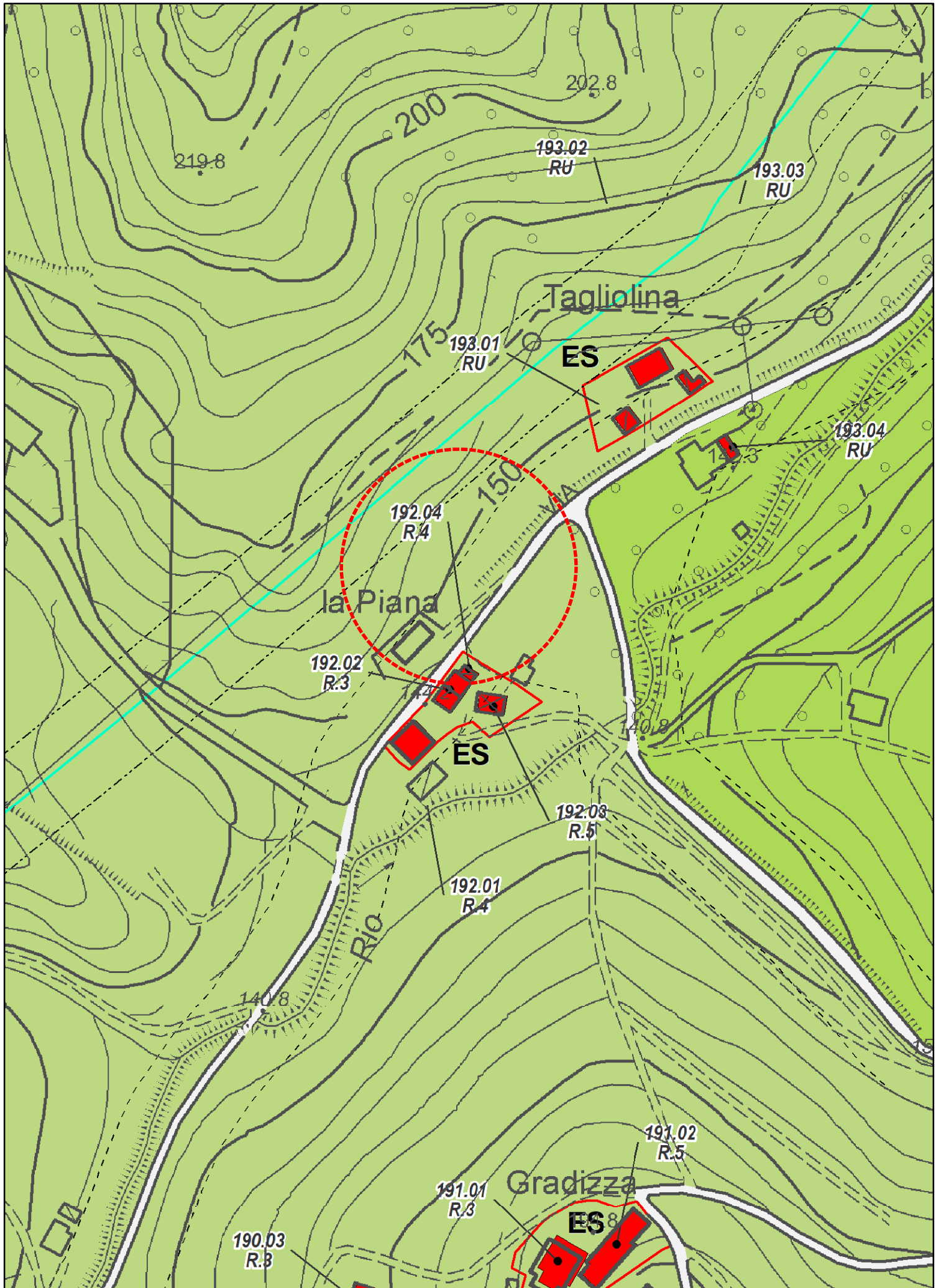


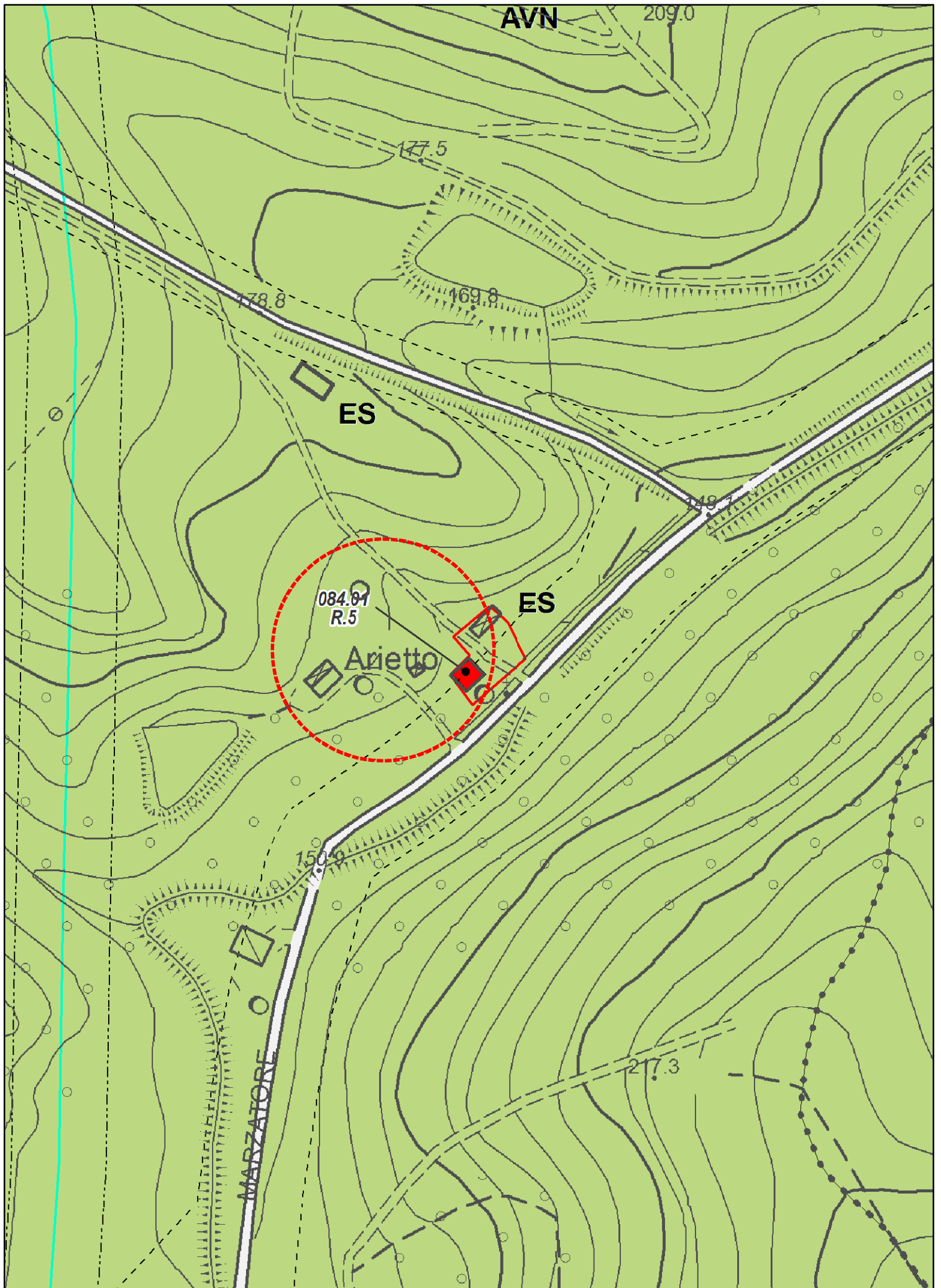


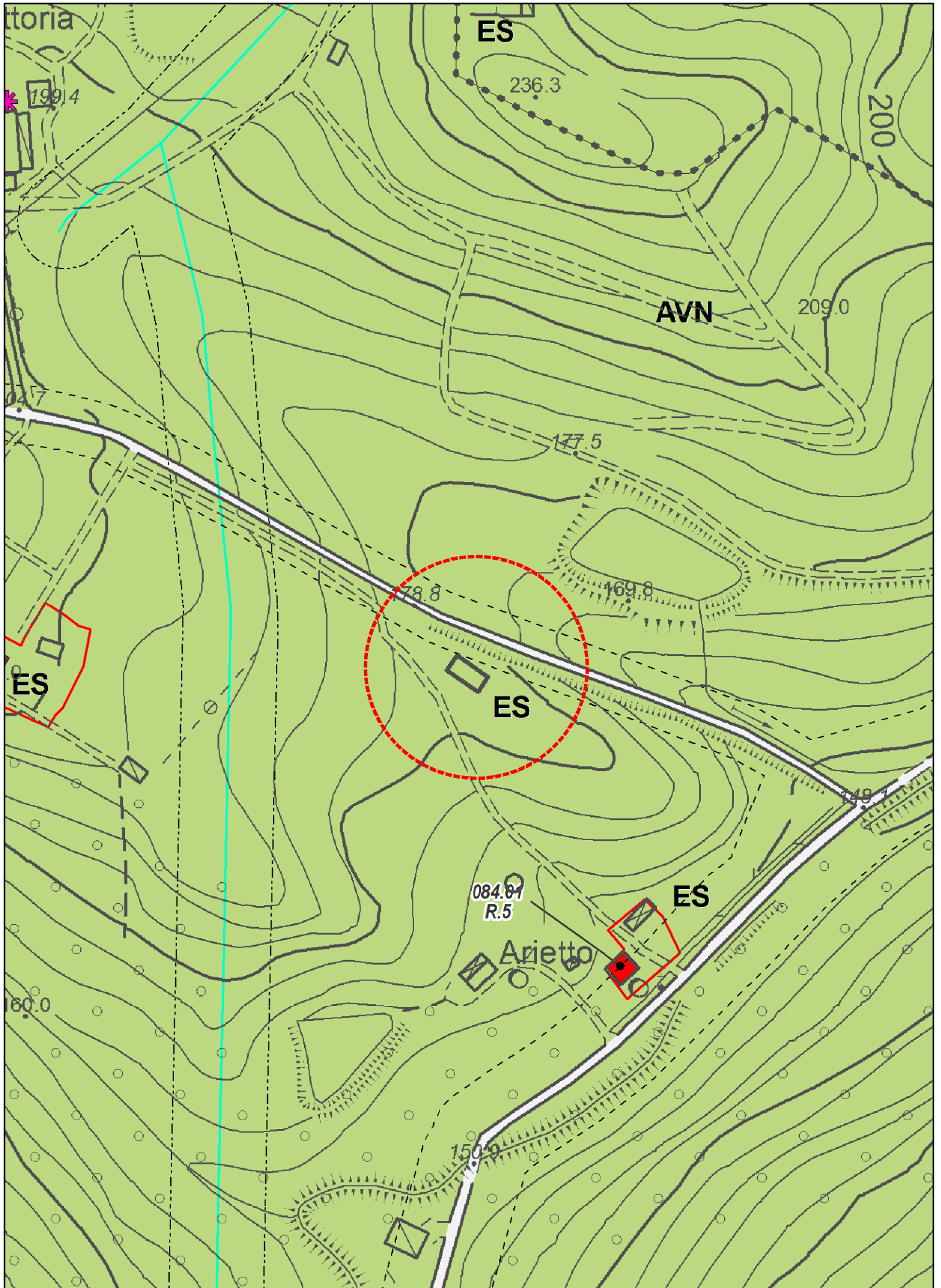


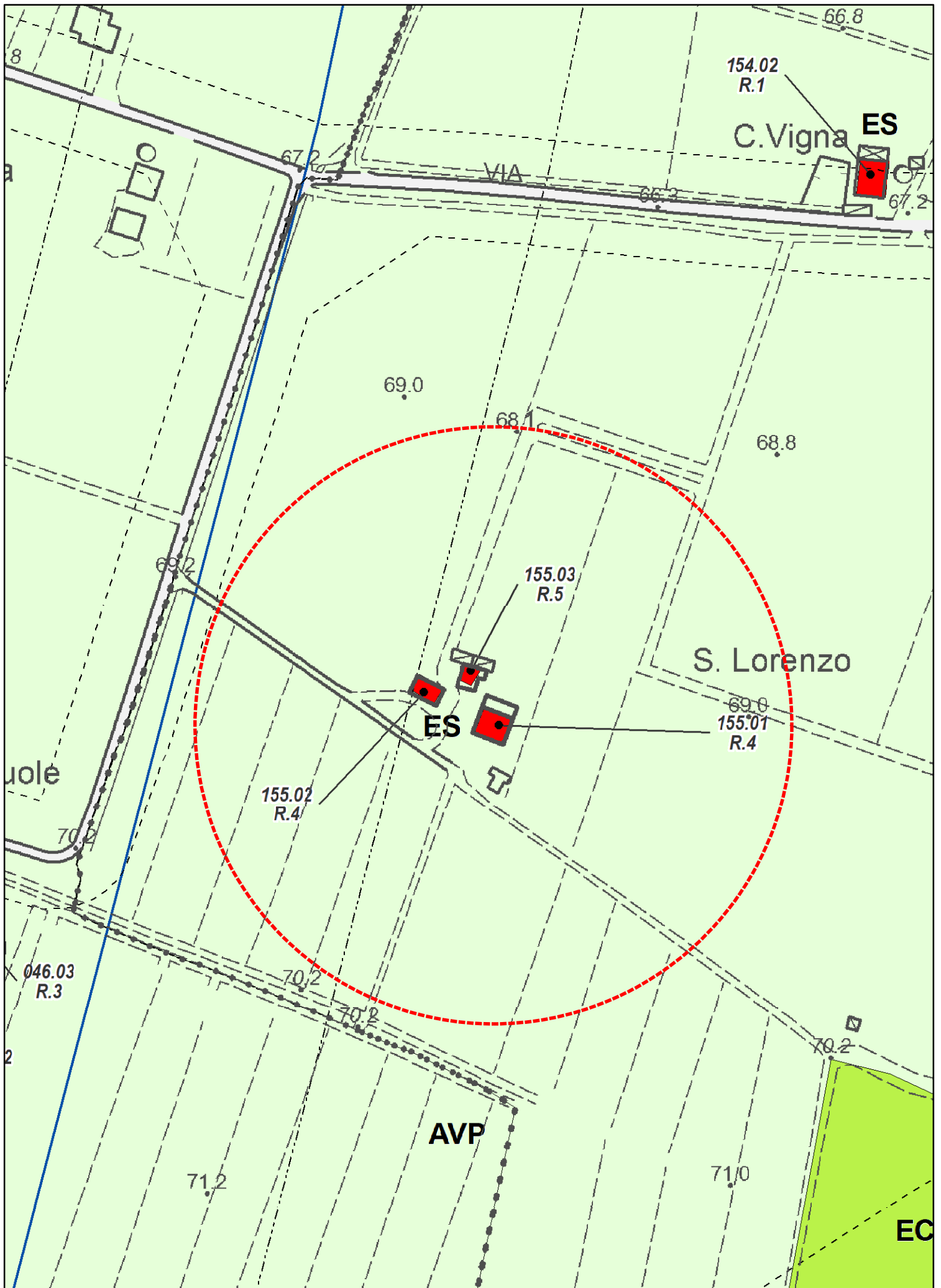




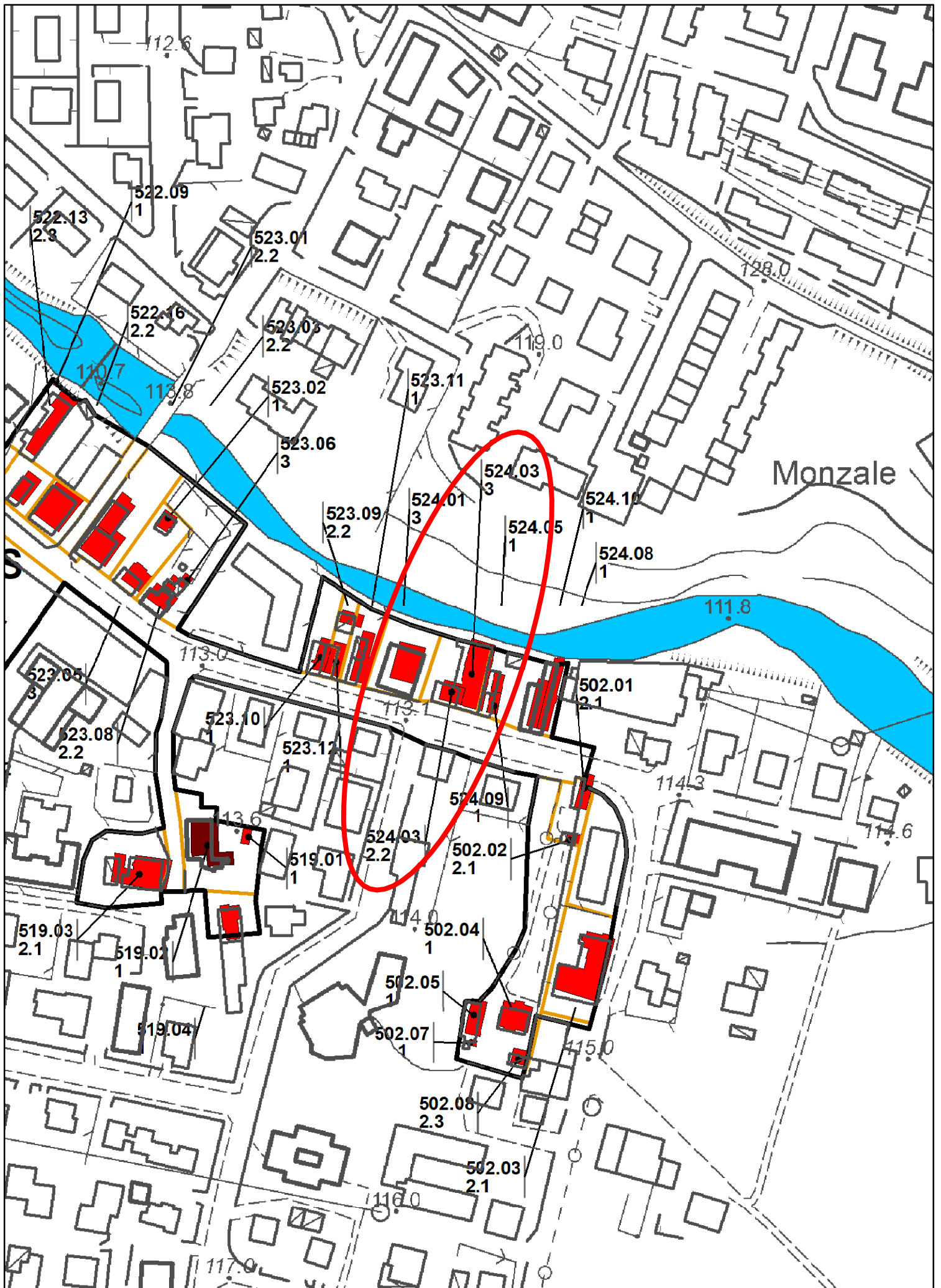


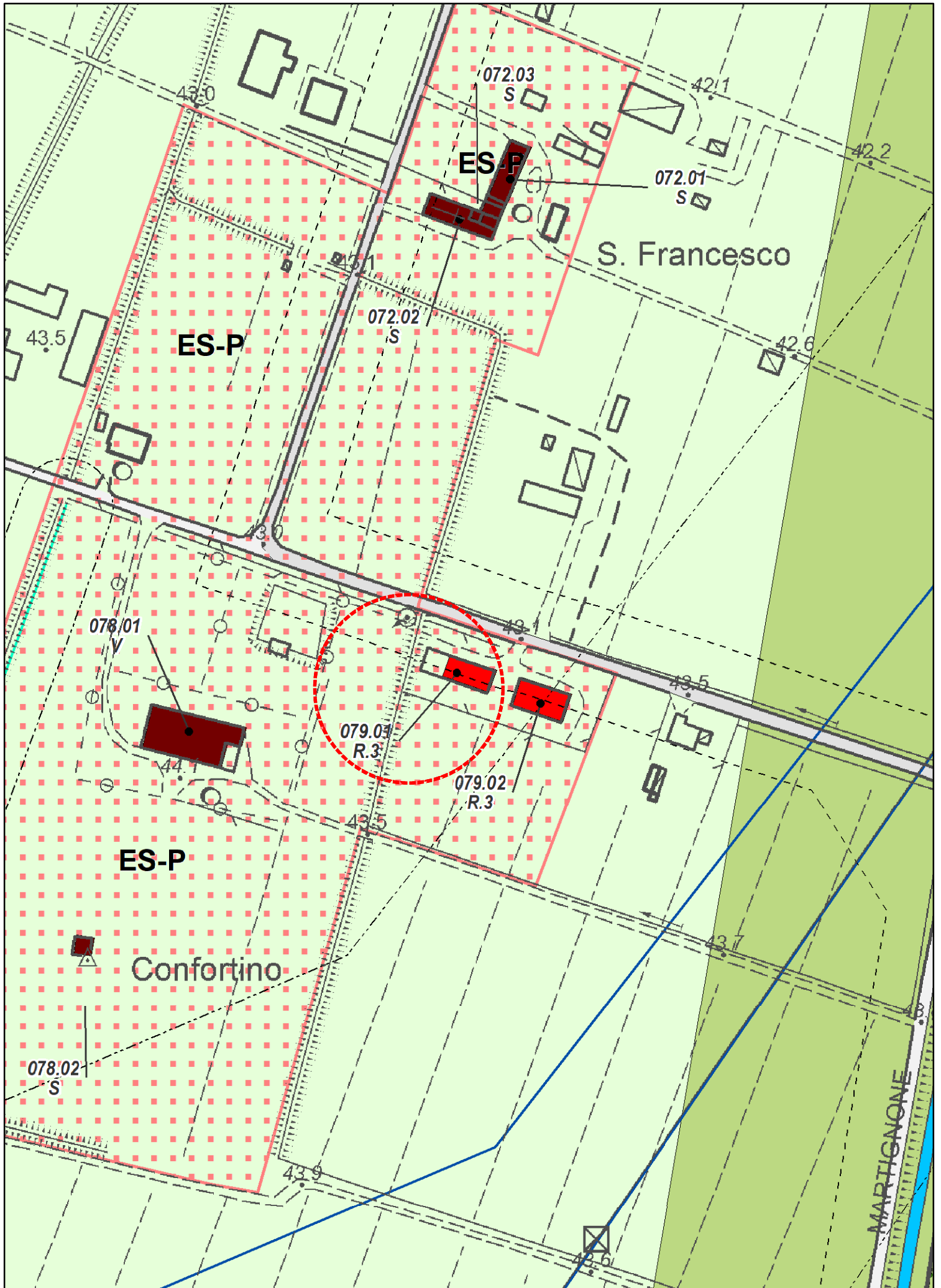


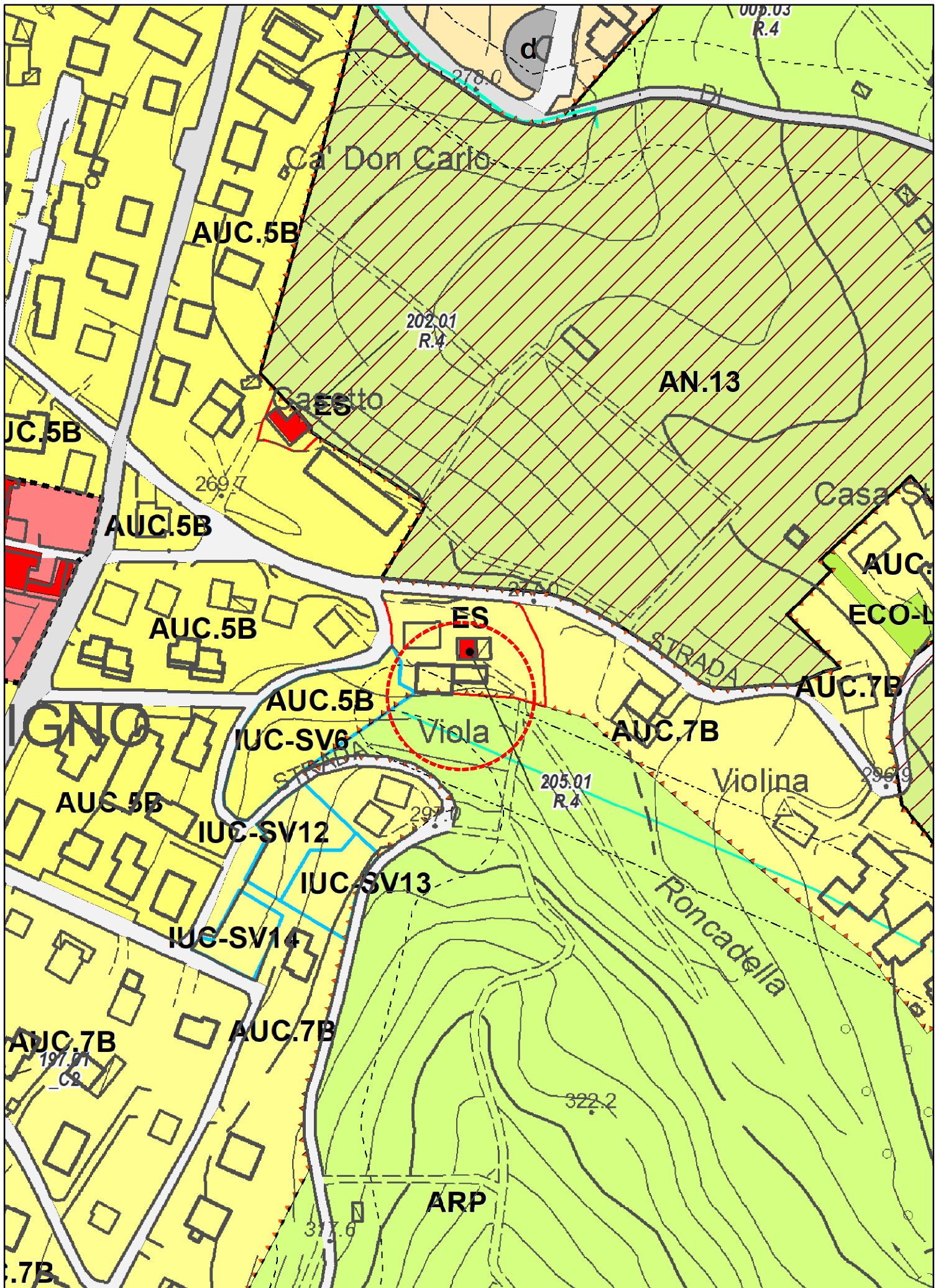




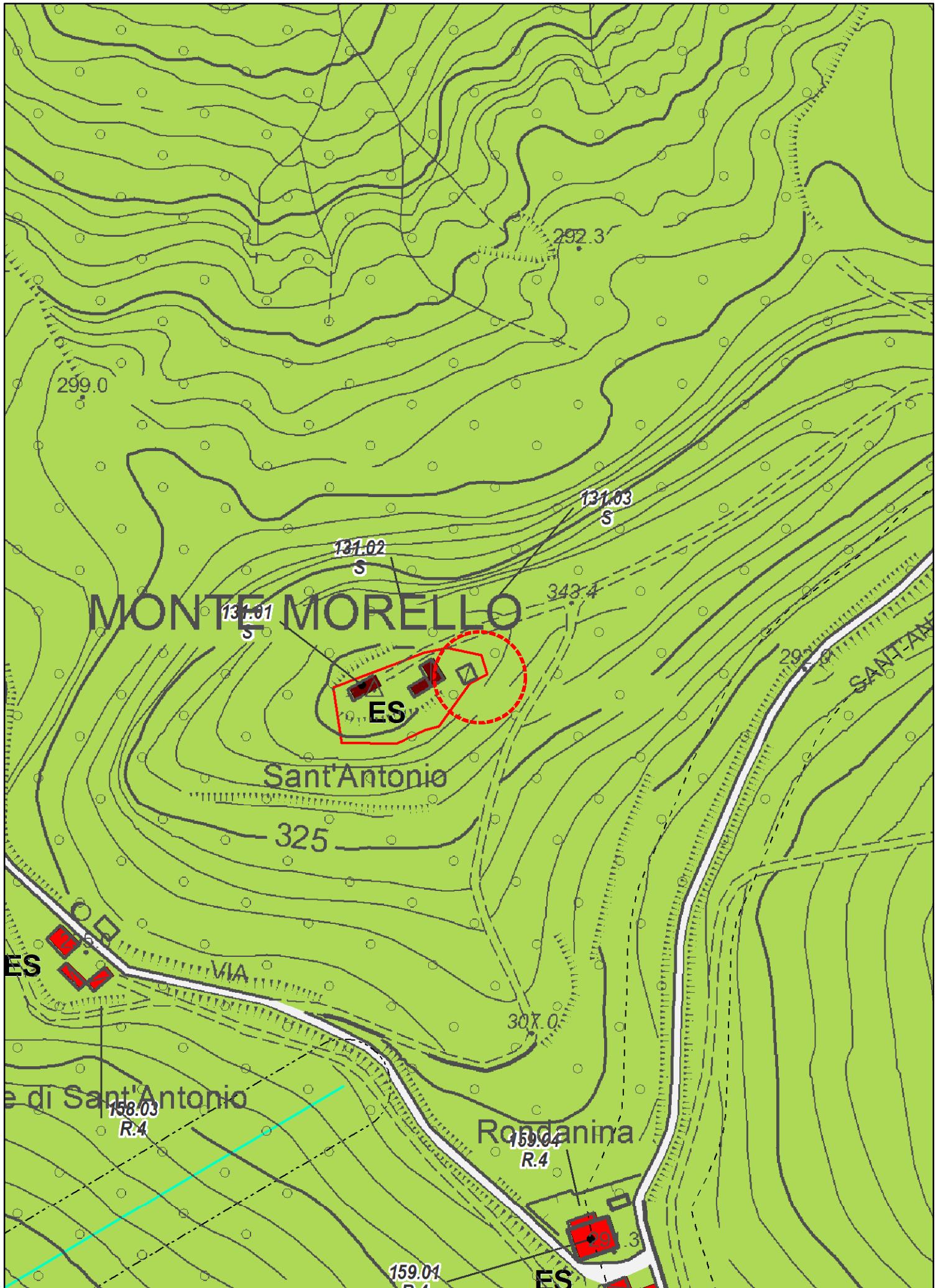




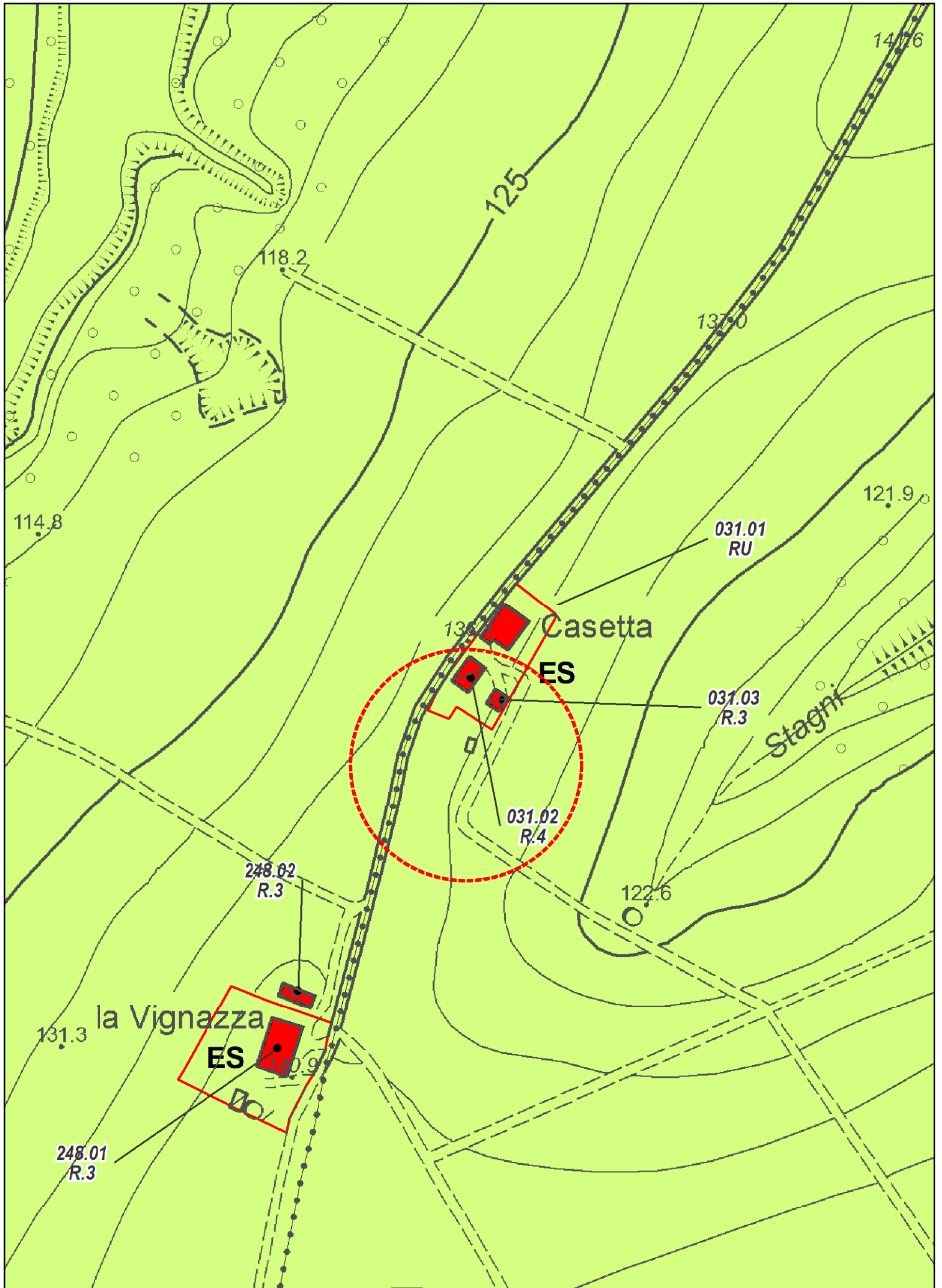


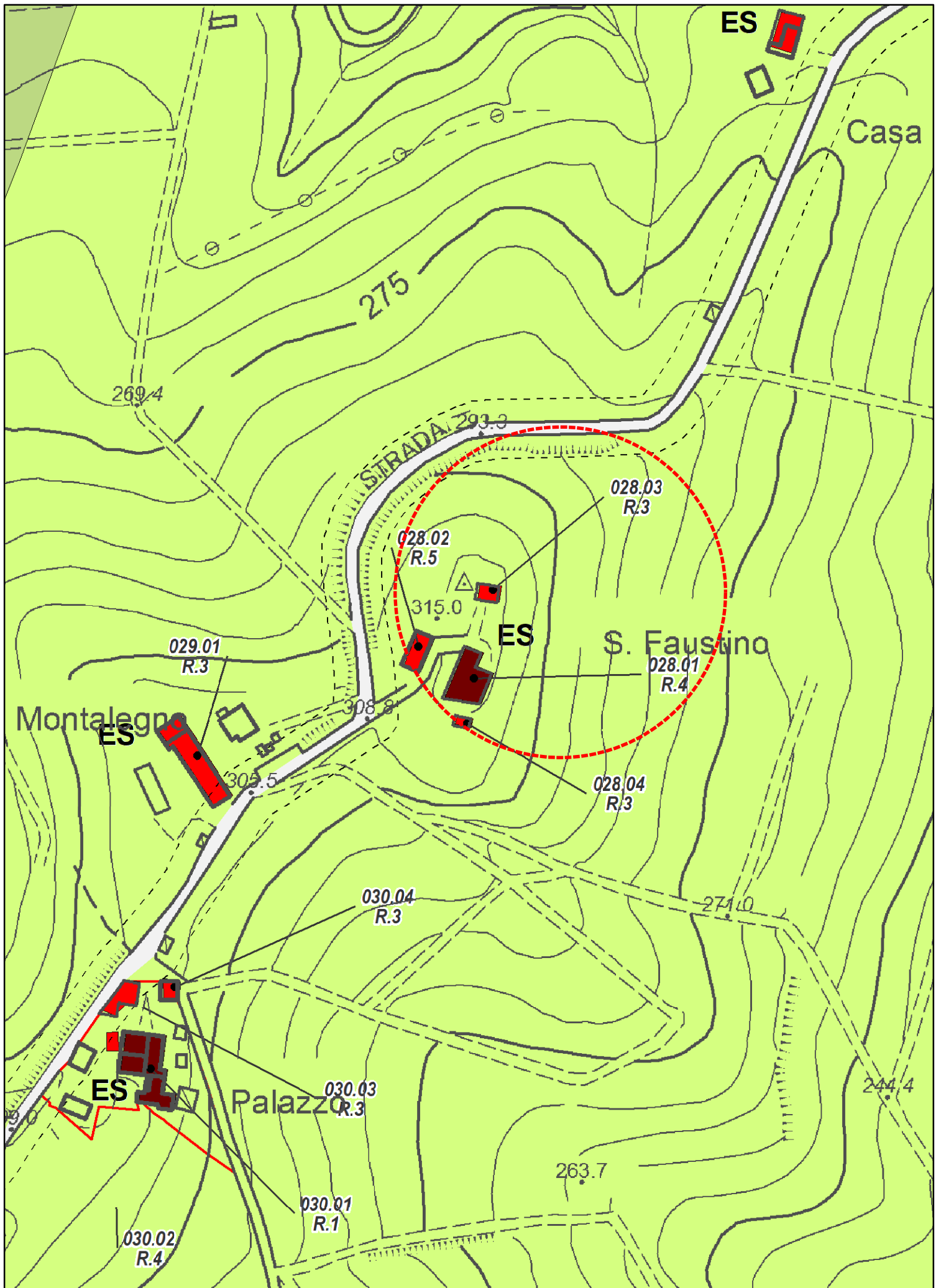


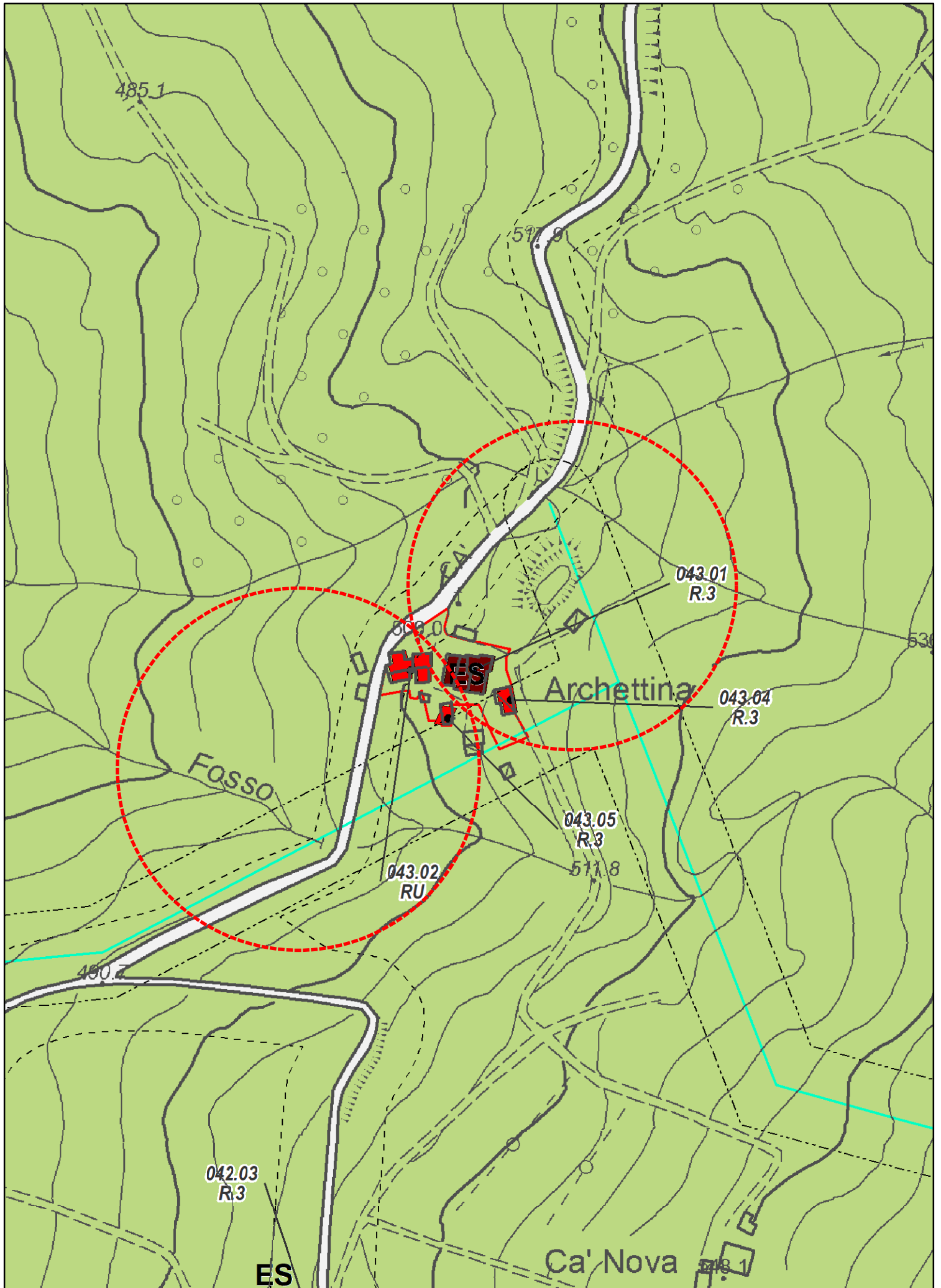


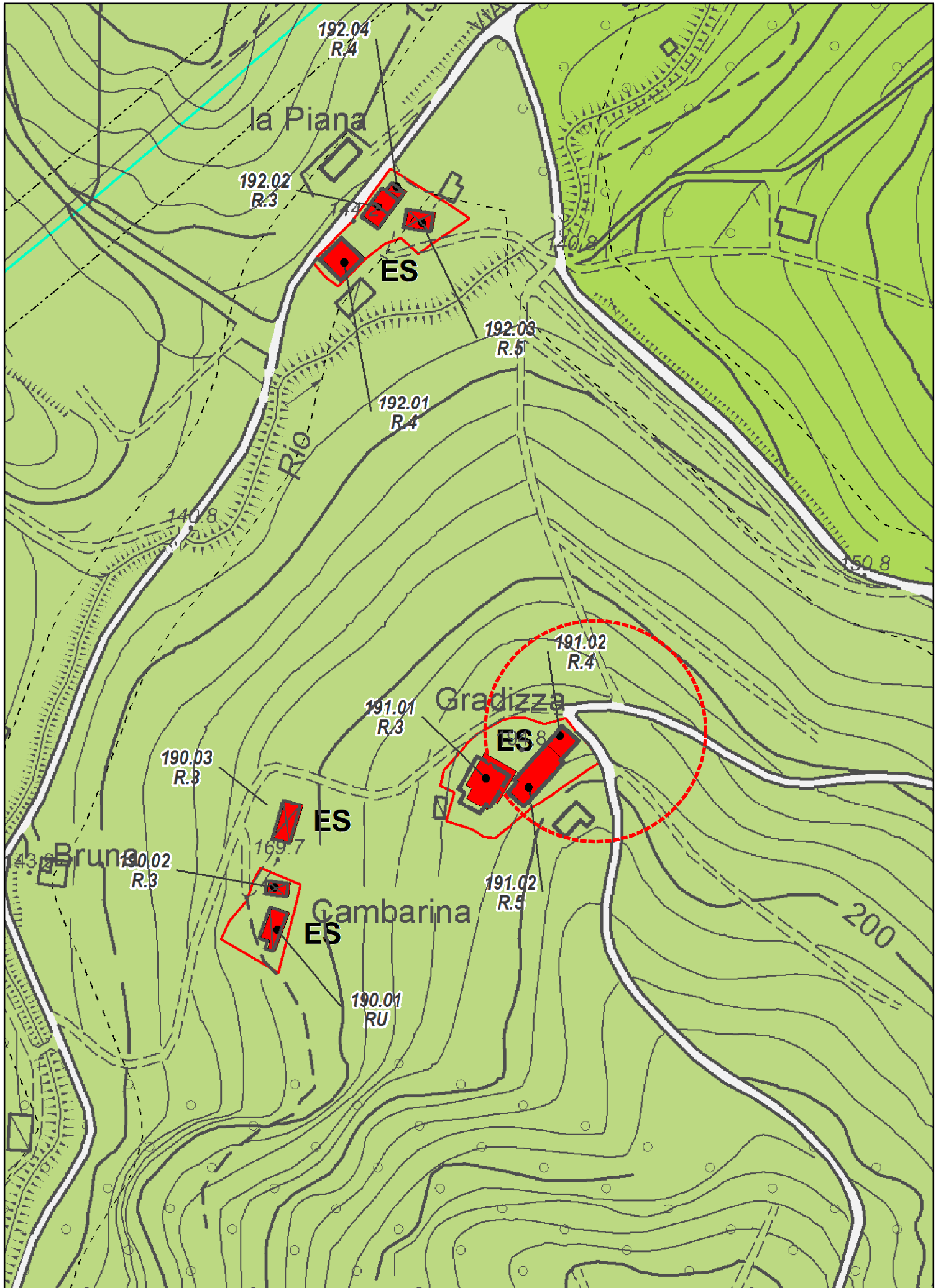




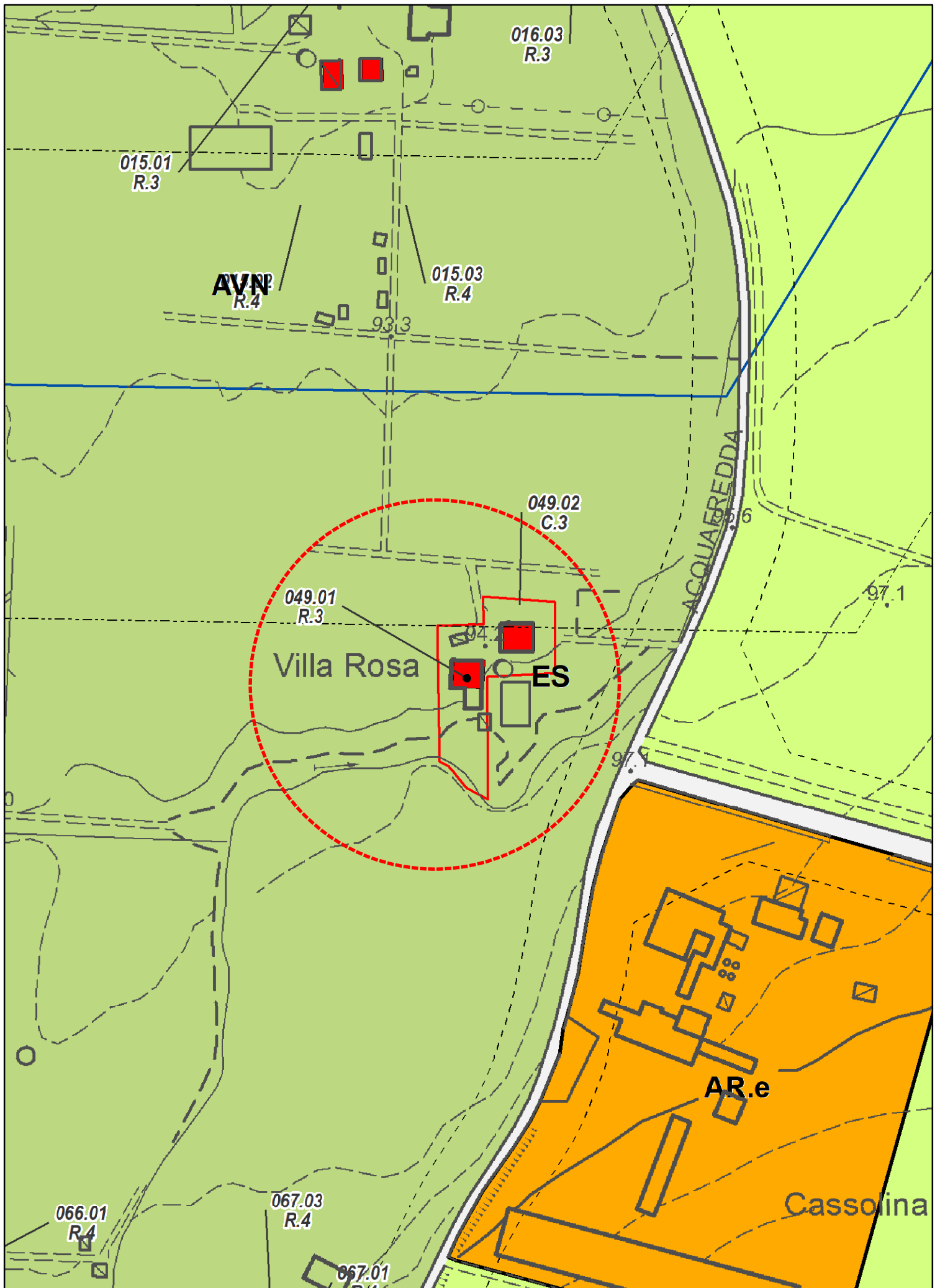


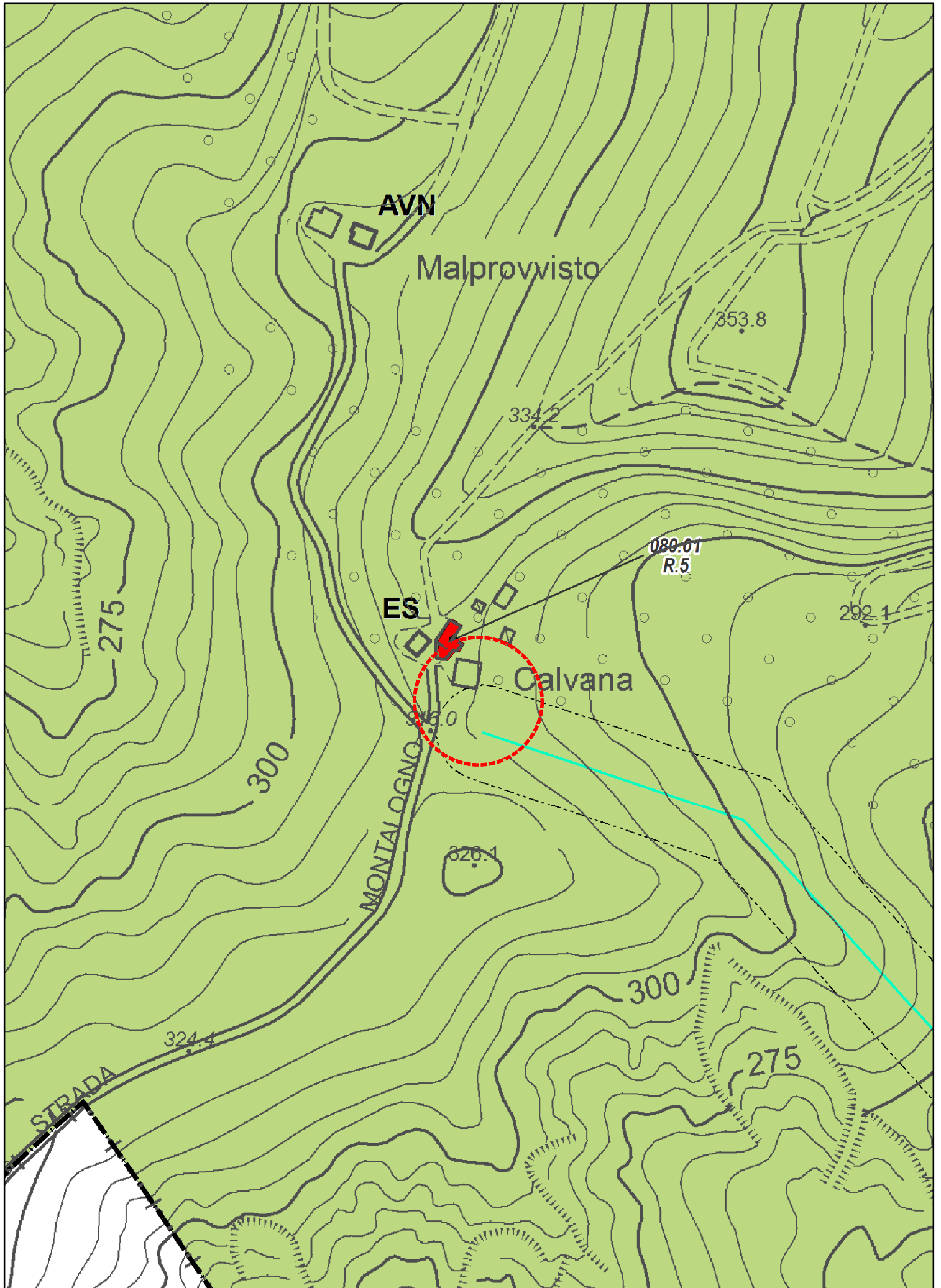


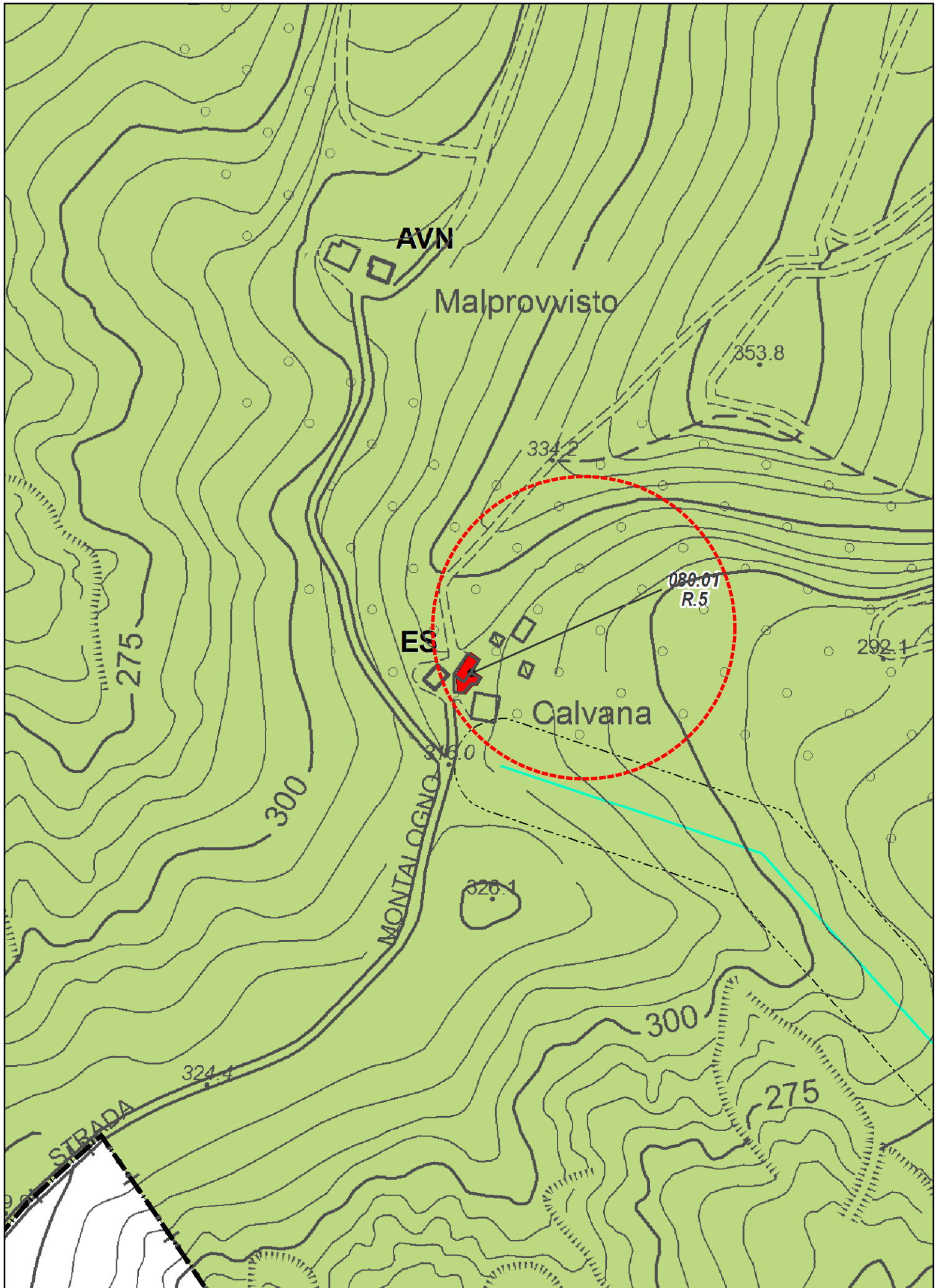


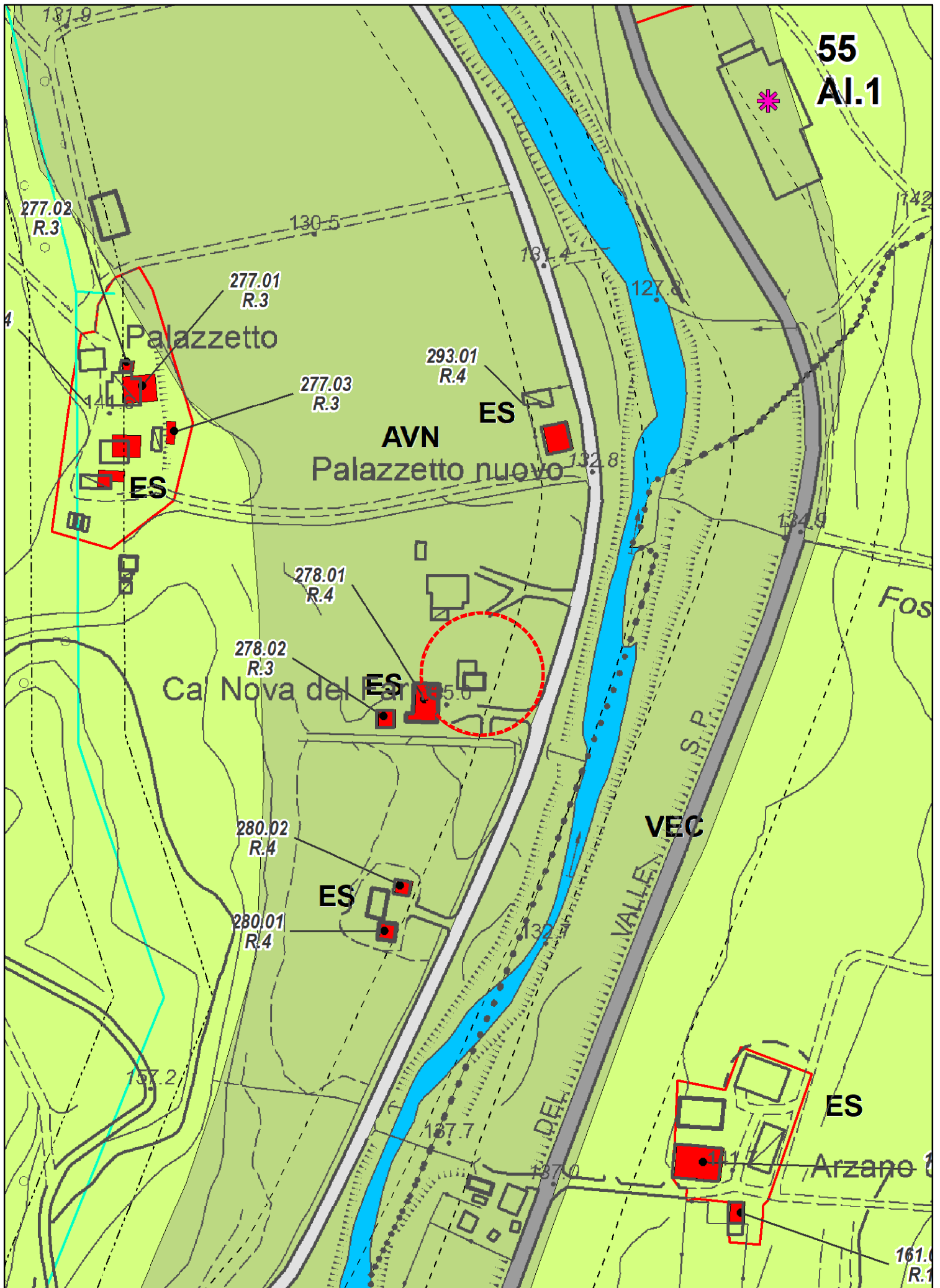












55  
AI.1



